DCH Appraisals

Uniform Residential Appraisal Report

0322024
File No. REO2024DHUAD

The purpose of this summary appraisal report is to provide the lender/client with an accurate, and adequately supported, opinion of the market value of the subject property.

SUBJECT

Property Address 2209 Cedar Cir | City Carrollton | State TX | Zip Code 75006-1926
Borrower Kleenex Maker | Owner of Public Record Frohlich Martin L / Frohlich Angela | County Dallas
Legal Description Woodcreek 2Nd Inst Blk H Lot 15 Int201400275760 Dd10132014
Assessor's Parcel # 14-11980-008-015-0000 | Tax Year 2023 | R.E. Taxes $ 574.64
Neighborhood Name Southwest Carrollton | Map Reference 4B-1 | Census Tract 0602.02
Occupant [X] Owner [ ] Tenant [ ] Vacant | Special Assessments $ 0 | [ ] PUD | HOA $ 0 [ ] per year [ ] per month
Property Rights Appraised [X] Fee Simple [ ] Leasehold [ ] Other (describe)
Assignment Type [ ] Purchase Transaction [X] Refinance Transaction [ ] Other (describe)
Lender/Client Purified Water Bank | Address 1111 Main Street
Is the subject property currently offered for sale or has it been offered for sale in the twelve months prior to the effective date of this appraisal? [ ] Yes [X] No
Report data source(s) used, offering price(s), and date(s). According to MLS records and an owner interview there have been no offerings of the subject within the prior 12 months.

CONTRACT

I [ ] did [X] did not analyze the contract for sale for the subject purchase transaction. Explain the results of the analysis of the contract for sale or why the analysis was not performed.
Sales contract information is not applicable, as the assignment type is refinance.

Contract Price $ N/A | Date of Contract N/A | Is the property seller the owner of public record? [ ] Yes [ ] No | Data Source(s) N/A
Is there any financial assistance (loan charges, sale concessions, gift or downpayment assistance, etc.) to be paid by any party on behalf of the borrower? [ ] Yes [X] No
If Yes, report the total dollar amount and describe the items to be paid. $0;;

NEIGHBORHOOD

Note: Race and the racial composition of the neighborhood are not appraisal factors.

Neighborhood Characteristics				One-Unit Housing Trends				One-Unit Housing		Present Land Use %	
Location	[ ] Urban	[X] Suburban	[ ] Rural	Property Values	[ ] Increasing	[X] Stable	[ ] Declining	PRICE	AGE	One-Unit	80 %
Built-Up	[X] Over 75%	[ ] 25-75%	[ ] Under 25%	Demand/Supply	[ ] Shortage	[X] In Balance	[ ] Over Supply	$(000)	(yrs)	2-4 Unit	0 %
Growth	[ ] Rapid	[X] Stable	[ ] Slow	Marketing Time	[ ] Under 3 mths	[X] 3-6 mths	[ ] Over 6 mths	200 Low	15	Multi-Family	0 %
Neighborhood Boundaries	Subject is bounded on the north by White View Parkway, on the east by							250 High	110	Commercial	0 %
Bell Terre Parkway, on the south by Royal Palms Parkway and on the west by Highway One.								225 Pred.	60	Other Vacant	20 %

Neighborhood Description See Attached Addendum

Market Conditions (including support for the above conclusions) See Attached Addendum

SITE

Dimensions 80 x 130 | Area 8879 sf | Shape Rectangular | View A;Woods;
Specific Zoning Classification R-1 | Zoning Description Single unit only, minimum lot size 10,000 sq. ft.
Zoning Compliance [X] Legal [ ] Legal Nonconforming (Grandfathered Use) [ ] No Zoning [ ] Illegal (describe)
Is the highest and best use of the subject property as improved (or as proposed per plans and specifications) the present use? [X] Yes [ ] No If No, describe. Given present zoning and demand, highest and best use is limited to single unit and the present use is the most practical use.

Utilities	Public	Other (describe)		Public	Other (describe)	Off-site Improvements? Type	Public	Private
Electricity	[X]	[ ]	Water	[X]	[ ]	Street Asphalt	[X]	[ ]
Gas	[X]	[ ]	Sanitary Sewer	[X]	[ ]	Alley None	[ ]	[ ]

FEMA Special Flood Hazard Area [ ] Yes [X] No | FEMA Flood Zone C | FEMA Map # 120085 0080B | FEMA Map Date 02/05/1986
Are the utilities and off-site improvements typical for the market area? [X] Yes [ ] No If No, describe.
Are there any adverse site conditions or external factors (easements, encroachments, environmental conditions, land uses, etc.)? [ ] Yes [X] No If Yes, describe. See Attached Addendum

IMPROVEMENTS

GENERAL DESCRIPTION	FOUNDATION	EXTERIOR DESCRIPTION materials/condition	INTERIOR materials/condition
Units [X] One [ ] One with Accessory Unit	[X] Concrete Slab [ ] Crawl Space	Foundation Walls Conc./unknown	Floors Cpt&vinyl/typical
# of Stories 1	[ ] Full Basement [ ] Partial Basement	Exterior Walls CBS/unknown	Walls Drywall/typical
Type [X] Det. [ ] Att. [ ] S-Det./End Unit	Basement Area 0 sq. ft.	Roof Surface Comp. sh./typical	Trim/Finish Wood/typical
[X] Existing [ ] Proposed [ ] Under Const.	Basement Finish 0 %	Gutters & Downspouts None	Bath Floor Vinyl/typical
Design (Style) Ranch	[ ] Outside Entry/Exit [ ] Sump Pump	Window Type Alum. SH/typical	Bath Wainscot Fglass/typical
Year Built 1988	Evidence of [ ] Infestation	Storm Sash/Insulated Ins. glass/typical	Car Storage [ ] None
Effective Age (Yrs) 45	[ ] Dampness [ ] Settlement	Screens Yes/typical	[X] Driveway # of Cars 2
Attic [ ] None	Heating [X] FWA [ ] HWBB [ ] Radiant	Amenities [ ] WoodStove(s) #	Driveway Surface Concrete
[ ] Drop Stair [ ] Stairs	[ ] Other Fuel Elec	[ ] Fireplace(s) # [ ] Fence	[X] Garage # of Cars 1
[ ] Floor [X] Scuttle	Cooling [X] Central Air Conditioning	[ ] Patio/Deck [X] Porch Screen	[ ] Carport # of Cars 0
[ ] Finished [ ] Heated	[ ] Individual [ ] Other	[ ] Pool [ ] Other	[X] Att. [ ] Det. [ ] Built-in

Appliances [P] Refrigerator [P] Range/Oven [X] Dishwasher [X] Disposal [P] Microwave [P] Washer/Dryer [ ] Other (describe)
Finished area above grade contains: 7 Rooms | 3 Bedrooms | 2.0 Bath(s) | 2,494 Square Feet of Gross Living Area Above Grade
Additional features (special energy efficient items, etc.). Covered entry porch, vaulted ceilings in LR and MBR, large tub and shower in master bath, glass block windows in master bath, automatic garage door opener, laundry tub in garage.
Describe the condition of the property (including needed repairs, deterioration, renovations, remodeling, etc.). C2;No updates in the prior 15 years;Overall condition is acceptable and consistent with that typically found in a well-maintained, five-year-old dwelling. The subject improvements appear to be properly constructed of materials and finish that are acceptable in this market and price range. No significant remodeling or renovation has taken place and none would be expected given the age of the dwelling. No "needed repairs" of significance were noted, although it is possible that some may exist, especially if they were not readily visible to the appraiser. The appraisal < continued in addendum >
Are there any physical deficiencies or adverse conditions that affect the livability, soundness, or structural integrity of the property? [ ] Yes [X] No If Yes, describe. While no physical deficiencies or adverse conditions that affect livability, soundness or structural integrity were noted, such items are generally beyond the expertise of the appraiser. Issues of soundness and structural integrity are often related to areas that are hidden from the appraiser's view. See limiting condition #5 and comments on page three related to appraiser's definition of "complete visual inspection."
Does the property generally conform to the neighborhood (functional utility, style, condition, use, construction, etc.)? [X] Yes [ ] No If No, describe. Functional utility is acceptable, with adequately sized rooms, ample closet space and an efficient layout. This dwelling effectively fulfills the functional and aesthetic expectations of purchasers in this price range.

Uniform Residential Appraisal Report

0322024
File No. REO2024DHUAD

There are 12 comparable properties currently offered for sale in the subject neighborhood ranging in price from $ 200,000 to $ 250,000 .
There are 15 comparable sales in the subject neighborhood within the past twelve months ranging in sale price from $ 185,000 to $ 260,000 .

SALES COMPARISON APPROACH

FEATURE	SUBJECT	COMPARABLE SALE NO. 1		COMPARABLE SALE NO. 2		COMPARABLE SALE NO. 3	
Address	2209 Cedar Cir Carrollton, TX 75006-1926	2216 Creekview Carrollton, TX 75006-1902		2225 Southern Cir Carrollton, TX 75006-1921		2219 Southern Cir Carrollton, TX 75006-1921	
Proximity to Subject		0.01 MILES N		0.14 miles NE		0.32 miles N	
Sale Price	$ N/A		$ 220,000		$ 209,000		$ 230,000
Sale Price/Gross Liv. Area	$ 0.00 sq. ft.	$ 132.93 sq. ft.		$ 136.78 sq. ft.		$ 129.50 sq. ft.	
Data Source(s)		DTMLS3569 #2;DOM 5		DTMLS3569 #2;DOM 5		DTMLS3569 #2;DOM 5	
Verification Source(s)		MLS		MLS		MLS	
VALUE ADJUSTMENTS	DESCRIPTION	DESCRIPTION	+(-) $ Adjustment	DESCRIPTION	+(-) $ Adjustment	DESCRIPTION	+(-) $ Adjustment
Sale or Financing Concessions		ArmLth Conv;0		ArmLth Conv;0		ArmLth Conv;0	
Date of Sale/Time	n/a	c01/24		c01/24		c01/24	
Location	A;BsyRd;	A;BsyRd;		A;Comm;	-7,526	A;BsyRd;	
Leasehold/Fee Simple	Fee Simple	Fee Simple		Fee Simple		Fee Simple	
Site	8879 sf	10400 sf	0	10500 sf	0	10000 sf	0
View	A;Woods;	A;Woods;		A;Woods;		A;Woods;	
Design (Style)	DT1;Ranch	DT1;Ranch		DT1;Ranch		DT1;Ranch	
Quality of Construction	Q2	Q4	-1,100	Q3	+2,589	Q3	-5,693
Actual Age	36	36	0	35	0	32	0
Condition	C2	C4	-2,540	C4	2,000	C4	-2,000
Above Grade Room Count (Total / Bdrms. / Baths)	7 / 3 / 2.0	7 / 3 / 2.0		7 / 3 / 2.0		7 / 3 / 2.0	
Gross Living Area	2,494 sq. ft.	1,655 sq. ft.		1,528 sq. ft.	4,200	1,776 sq. ft.	-4,480
Basement & Finished Rooms Below Grade	0sf	0sf		0sf		0sf	
Functional Utility	Acceptable	Similar		Similar		Similar	
Heating/Cooling	FWA C/Air	FWA C/Air		FWA C/Air		FWA C/Air	
Energy Efficient Items	Typical	Similar		Similar		Similar	
Garage/Carport	1ga2dw	2 Car Att. Gar.		2 Car Att. Gar.		2 Car Att. Gar.	
Porch/Patio/Deck	Screened Porch	Screened Porch		Open Porch	3,000	Screened Porch	
Net Adjustment (Total)		[ ] + [X] -	$ 3,640	[X] + [ ] -	$ 4,263	[ ] + [X] -	$ 12,173
Adjusted Sale Price of Comparables		Net Adj. -1.65 % Gross Adj. 1.65 %	$ 216,360	Net Adj. 2.04 % Gross Adj. 9.24 %	$ 213,263	Net Adj. -5.29 % Gross Adj. 5.29 %	$ 217,827

I [X] did [ ] did not research the sale or transfer history of the subject property and comparable sales. If not, explain

My research [ ] did [X] did not reveal any prior sales or transfers of the subject property for the three years prior to the effective date of this appraisal.
Data source(s) MLS and County records
My research [X] did [ ] did not reveal any prior sales or transfers of the comparable sales for the year prior to the date of sale of the comparable sale.
Data source(s) MLS and County records

Report the results of the research and analysis of the prior sale or transfer history of the subject property and comparable sales (report additional prior sales on page 3).

ITEM	SUBJECT	COMPARABLE SALE NO. 1	COMPARABLE SALE NO. 2	COMPARABLE SALE NO. 3
Date of Prior Sale/Transfer	10/14/2023	08/05/2023	07/26/2023	10/12/2023
Price of Prior Sale/Transfer	265500	501,610	658,350	530,670
Data Source(s)	MLS and County Records	MLS and County Records	MLS and County Records	MLS/County Records
Effective Date of Data Source(s)	01/28/2024	01/28/2024	01/28/2024	01/28/2024

Analysis of prior sale or transfer history of the subject property and comparable sales The prior sales history of the subject and comparable sales revealed nothing other than what appear to be arm's length transactions at sales prices consistent with competing properties. The local MLS was used as the primary source for the above prior sales data. Local MLS board members are required to report closed sales in three business days or less, indicating that the effective date of the data source is within three days of the date of this report.

Summary of Sales Comparison Approach. The three closed sales used above were determined to be the most comparable to the subject property. All three sales are highly similar three bedroom models built by same builder as the subject and located in the subject's neighborhood. Adjustments for size, condition and screen porch were derived from previous market analysis. Sale #1 is a model match to the subject, required no adjustment and is clearly an excellent value indicator. Consequently, Sale #1 was used as the primary value indicator with Sales #2 and #3 providing good support.

Indicated Value by Sales Comparison Approach $ 220,000

RECONCILIATION

Indicated Value by: Sales Comparison Approach $ 220,000 Cost Approach (if developed) $ 278,200 Income Approach (if developed) $ 0

The high quality of the data used in the sales comparison approach demonstrates its viability as the best value indicator, with the cost approach in a strong supporting role. As indicated on page three, the income approach to value was not developed.

This appraisal is made [X] "as is," [ ] subject to completion per plans and specifications on the basis of a hypothetical condition that the improvements have been completed, [ ] subject to the following repairs or alterations on the basis of a hypothetical condition that the repairs or alterations have been completed, or [ ] subject to the following required inspection based on the extraordinary assumption that the condition or deficiency does not require alteration or repair:

Based on a complete visual inspection of the interior and exterior areas of the subject property, defined scope of work, statement of assumptions and limiting conditions, and appraiser's certification, my (our) opinion of the market value, as defined, of the real property that is the subject of this report is $ 220,000 as of 01/28/2024 , which is the date of inspection and the effective date of this appraisal.

Uniform Residential Appraisal Report

File No. 0322024 REO2024DHUAD

ADDITIONAL COMMENTS

Clarification of Intended Use and Intended User:

The Intended User of this appraisal report is the Lender/Client. The Intended Use is to evaluate the property that is the subject of this appraisal for a mortgage finance transaction, subject to the stated Scope of Work, purpose of the appraisal, reporting requirements of this appraisal report form, and Definition of Market Value. No additional Intended Users are identified by the appraiser.

Clarification of the term "complete visual inspection":

Certification #2 on page 5 of this report states that the appraiser has performed a "complete visual inspection" of the property. It should be understood that the "complete visual inspection" was performed within the context of the intended use and intended user identified on page 4 and clarified above. That is, the appraiser's inspection of the property is for valuation purposes only and is strictly for the purpose of assisting the lender/client (and only the lender/client) in evaluating the property for a mortgage finance transaction.

The appraiser's inspection of the property was limited to what was readily observable without moving furniture, floor coverings or personal property. Unless otherwise stated, the appraiser did not view attics, crawlspaces or any other area that would involve the use of ladders or special equipment. The appraiser's viewing of the property was limited to surface areas only and can often be compromised by landscaping, placement of personal property or even weather conditions. Most importantly, the appraiser's inspection of the property is far different from and much less intensive than the type of inspections performed to discover property defects. The appraiser is not a home inspector, building contractor, pest control specialist or structural engineer. An appraisal is not a substitute for a home inspection or an inspection by a qualified expert in determining issues such as, but not limited to, foundation settlement or stability , moisture problems, wood destroying (or other) insects, rodents or pests, radon gas or lead-based paint. The client is invited and encouraged to employ the services of appropriate experts to address any area of concern.

Use of Cost Approach for Insurance Purposes:

Replacement cost figures used in developing the cost approach are for valuation purposes only. No one, client or third party, should rely on these figures for insurance purposes. The definition of "market value" on page four of this form is not consistent with definitions of "insurable value." Actual reconstruction costs can easily exceed the replacement cost figures used in this appraisal.

COST APPROACH

COST APPROACH TO VALUE (not required by Fannie Mae)

Provide adequate information for the lender/client to replicate the below cost figures and calculations.

Support for the opinion of site value (summary of comparable land sales or other methods for estimating site value)

65 Renmont Place 10,000 sq.ft. sold 11/11/05 for $74,000
4 Red Barn Drive 10,500 sq.ft. sold 12/12/05 for $76,000
65 Renworth Lane 10,000 sq.ft. sold 01/10/05 for $75,000

ESTIMATED [ ] REPRODUCTION OR [X] REPLACEMENT COST NEW

Source of cost data National Published Cost Service

Quality rating from cost service Average Effective date of cost data 12/14/2005

Comments on Cost Approach (gross living area calculations, depreciation, etc.)

Physical Depreciation was calculated using the effective age/economic life method. No significant functional or external depreciation was noted.

Please read the above comments regarding the use of cost approach information for insurance purposes.

Estimated Remaining Economic Life (HUD and VA only) 5 Years

OPINION OF SITE VALUE				= $ 75,000
Dwelling	2,494 Sq. Ft. @ $	70.47		= $ 175,752
Screened porch	480 Sq. Ft. @ $	32.25		= $ 15,480
Garage/Carport	399 Sq. Ft. @ $	24.42		= $ 9,744
Total Estimate of Cost-New				= $ 200,976
Less 50	Physical	Functional	External	
Depreciation	$7,826	$0	$0	= $ (7,826)
Depreciated Cost of Improvements				= $ 193,150
"As-is" Value of Site Improvements				= $ 10,000
INDICATED VALUE BY COST APPROACH (rounded)				= $ 278,200

INCOME

INCOME APPROACH TO VALUE (not required by Fannie Mae)

Estimated Monthly Market Rent $ 0 X Gross Rent Multiplier 0 = $ 0 Indicated Value by Income Approach

Summary of Income Approach (including support for market rent and GRM)

PUD INFORMATION

PROJECT INFORMATION FOR PUDs (if applicable)

Is the developer/builder in control of the Homeowners' Association (HOA)? [ ] Yes [ ] No Unit type(s) [ ] Detached [ ] Attached

Provide the following information for PUDs ONLY if the developer/builder is in control of the HOA and the subject property is an attached dwelling unit.

Legal name of project

Total number of phases Total number of units Total number of units sold

Total number of units rented Total number of units for sale Data source(s)

Was the project created by the conversion of an existing building(s) into a PUD? [ ] Yes [ ] No If Yes, date of conversion.

Does the project contain any multi-dwelling units? [ ] Yes [ ] No Data source(s)

Are the units, common elements, and recreation facilities complete? [ ] Yes [ ] No If No, describe the status of completion.

Are the common elements leased to or by the Homeowners' Association? [ ] Yes [ ] No If Yes, describe the rental terms and options.

Describe common elements and recreational facilities.

This report form is designed to report an appraisal of a one-unit property or a one-unit property with an accessory unit; including a unit in a planned unit development (PUD). This report form is not designed to report an appraisal of a manufactured home or a unit in a condominium or cooperative project.

This appraisal report is subject to the following scope of work, intended use, intended user, definition of market value, statement of assumptions and limiting conditions, and certifications. Modifications, additions, or deletions to the intended use, intended user, definition of market value, or assumptions and limiting conditions are not permitted. The appraiser may expand the scope of work to include any additional research or analysis necessary based on the complexity of this appraisal assignment. Modifications or deletions to the certifications are also not permitted. However, additional certifications that do not constitute material alterations to this appraisal report, such as those required by law or those related to the appraiser's continuing education or membership in an appraisal organization, are permitted.

SCOPE OF WORK: The scope of work for this appraisal is defined by the complexity of this appraisal assignment and the reporting requirements of this appraisal report form, including the following definition of market value, statement of assumptions and limiting conditions, and certifications. The appraiser must, at a minimum: (1) perform a complete visual inspection of the interior and exterior areas of the subject property, (2) inspect the neighborhood, (3) inspect each of the comparable sales from at least the street, (4) research, verify, and analyze data from reliable public and/or private sources, and (5) report his or her analysis, opinions, and conclusions in this appraisal report.

INTENDED USE: The intended use of this appraisal report is for the lender/client to evaluate the property that is the subject of this appraisal for a mortgage finance transaction.

INTENDED USER: The intended user of this appraisal report is the lender/client.

DEFINITION OF MARKET VALUE: The most probable price which a property should bring in a competitive and open market under all conditions requisite to a fair sale, the buyer and seller, each acting prudently, knowledgeably and assuming the price is not affected by undue stimulus. Implicit in this definition is the consummation of a sale as of a specified date and the passing of title from seller to buyer under conditions whereby: (1) buyer and seller are typically motivated; (2) both parties are well informed or well advised, and each acting in what he or she considers his or her own best interest; (3) a reasonable time is allowed for exposure in the open market; (4) payment is made in terms of cash in U. S. dollars or in terms of financial arrangements comparable thereto; and (5) the price represents the normal consideration for the property sold unaffected by special or creative financing or sales concessions* granted by anyone associated with the sale.

*Adjustments to the comparables must be made for special or creative financing or sales concessions. No adjustments are necessary for those costs which are normally paid by sellers as a result of tradition or law in a market area; these costs are readily identifiable since the seller pays these costs in virtually all sales transactions. Special or creative financing adjustments can be made to the comparable property by comparisons to financing terms offered by a third party institutional lender that is not already involved in the property or transaction. Any adjustment should not be calculated on a mechanical dollar for dollar cost of the financing or concession but the dollar amount of any adjustment should approximate the market's reaction to the financing or concessions based on the appraiser's judgment.

STATEMENT OF ASSUMPTIONS AND LIMITING CONDITIONS: The appraiser's certification in this report is subject to the following assumptions and limiting conditions:

1. The appraiser will not be responsible for matters of a legal nature that affect either the property being appraised or the title to it, except for information that he or she became aware of during the research involved in performing this appraisal. The appraiser assumes that the title is good and marketable and will not render any opinions about the title.

2. The appraiser has provided a sketch in this appraisal report to show the approximate dimensions of the improvements. The sketch is included only to assist the reader in visualizing the property and understanding the appraiser's determination of its size.

3. The appraiser has examined the available flood maps that are provided by the Federal Emergency Management Agency (or other data sources) and has noted in this appraisal report whether any portion of the subject site is located in an identified Special Flood Hazard Area. Because the appraiser is not a surveyor, he or she makes no guarantees, express or implied, regarding this determination.

4. The appraiser will not give testimony or appear in court because he or she made an appraisal of the property in question, unless specific arrangements to do so have been made beforehand, or as otherwise required by law.

5. The appraiser has noted in this appraisal report any adverse conditions (such as needed repairs, deterioration, the presence of hazardous wastes, toxic substances, etc.) observed during the inspection of the subject property or that he or she became aware of during the research involved in performing this appraisal. Unless otherwise stated in this appraisal report, the appraiser has no knowledge of any hidden or unapparent physical deficiencies or adverse conditions of the property (such as, but not limited to, needed repairs, deterioration, the presence of hazardous wastes, toxic substances, adverse environmental conditions, etc.) that would make the property less valuable, and has assumed that there are no such conditions and makes no guarantees or warranties, express or implied. The appraiser will not be responsible for any such conditions that do exist or for any engineering or testing that might be required to discover whether such conditions exist. Because the appraiser is not an expert in the field of environmental hazards, this appraisal report must not be considered as an environmental assessment of the property.

6. The appraiser has based his or her appraisal report and valuation conclusion for an appraisal that is subject to satisfactory completion, repairs, or alterations on the assumption that the completion, repairs, or alterations of the subject property will be performed in a professional manner.

APPRAISER'S CERTIFICATION: The Appraiser certifies and agrees that:

1. I have, at a minimum, developed and reported this appraisal in accordance with the scope of work requirements stated in this appraisal report.

2. I performed a complete visual inspection of the interior and exterior areas of the subject property. I reported the condition of the improvements in factual, specific terms. I identified and reported the physical deficiencies that could affect the livability, soundness, or structural integrity of the property.

3. I performed this appraisal in accordance with the requirements of the Uniform Standards of Professional Appraisal Practice that were adopted and promulgated by the Appraisal Standards Board of The Appraisal Foundation and that were in place at the time this appraisal report was prepared.

4. I developed my opinion of the market value of the real property that is the subject of this report based on the sales comparison approach to value. I have adequate comparable market data to develop a reliable sales comparison approach for this appraisal assignment. I further certify that I considered the cost and income approaches to value but did not develop them, unless otherwise indicated in this report.

5. I researched, verified, analyzed, and reported on any current agreement for sale for the subject property, any offering for sale of the subject property in the twelve months prior to the effective date of this appraisal, and the prior sales of the subject property for a minimum of three years prior to the effective date of this appraisal, unless otherwise indicated in this report.

6. I researched, verified, analyzed, and reported on the prior sales of the comparable sales for a minimum of one year prior to the date of sale of the comparable sale, unless otherwise indicated in this report.

7. I selected and used comparable sales that are locationally, physically, and functionally the most similar to the subject property.

8. I have not used comparable sales that were the result of combining a land sale with the contract purchase price of a home that has been built or will be built on the land.

9. I have reported adjustments to the comparable sales that reflect the market's reaction to the differences between the subject property and the comparable sales.

10. I verified, from a disinterested source, all information in this report that was provided by parties who have a financial interest in the sale or financing of the subject property.

11. I have knowledge and experience in appraising this type of property in this market area.

12. I am aware of, and have access to, the necessary and appropriate public and private data sources, such as multiple listing services, tax assessment records, public land records and other such data sources for the area in which the property is located.

13. I obtained the information, estimates, and opinions furnished by other parties and expressed in this appraisal report from reliable sources that I believe to be true and correct.

14. I have taken into consideration the factors that have an impact on value with respect to the subject neighborhood, subject property, and the proximity of the subject property to adverse influences in the development of my opinion of market value. I have noted in this appraisal report any adverse conditions (such as, but not limited to, needed repairs, deterioration, the presence of hazardous wastes, toxic substances, adverse environmental conditions, etc.) observed during the inspection of the subject property or that I became aware of during the research involved in performing this appraisal. I have considered these adverse conditions in my analysis of the property value, and have reported on the effect of the conditions on the value and marketability of the subject property.

15. I have not knowingly withheld any significant information from this appraisal report and, to the best of my knowledge, all statements and information in this appraisal report are true and correct.

16. I stated in this appraisal report my own personal, unbiased, and professional analysis, opinions, and conclusions, which are subject only to the assumptions and limiting conditions in this appraisal report.

17. I have no present or prospective interest in the property that is the subject of this report, and I have no present or prospective personal interest or bias with respect to the participants in the transaction. I did not base, either partially or completely, my analysis and/or opinion of market value in this appraisal report on the race, color, religion, sex, age, marital status, handicap, familial status, or national origin of either the prospective owners or occupants of the subject property or of the present owners or occupants of the properties in the vicinity of the subject property or on any other basis prohibited by law.

18. My employment and/or compensation for performing this appraisal or any future or anticipated appraisals was not conditioned on any agreement or understanding, written or otherwise, that I would report (or present analysis supporting) a predetermined specific value, a predetermined minimum value, a range or direction in value, a value that favors the cause of any party, or the attainment of a specific result or occurrence of a specific subsequent event (such as approval of a pending mortgage loan application).

19. I personally prepared all conclusions and opinions about the real estate that were set forth in this appraisal report. If I relied on significant real property appraisal assistance from any individual or individuals in the performance of this appraisal or the preparation of this appraisal report, I have named such individual(s) and disclosed the specific tasks performed in this appraisal report. I certify that any individual so named is qualified to perform the tasks. I have not authorized anyone to make a change to any item in this appraisal report; therefore, any change made to this appraisal is unauthorized and I will take no responsibility for it.

20. I identified the lender/client in this appraisal report who is the individual, organization, or agent for the organization that ordered and will receive this appraisal report.

21. The lender/client may disclose or distribute this appraisal report to: the borrower; another lender at the request of the borrower; the mortgagee or its successors and assigns; mortgage insurers; government sponsored enterprises; other secondary market participants; data collection or reporting services; professional appraisal organizations; any department, agency, or instrumentality of the United States; and any state, the District of Columbia, or other jurisdictions; without having to obtain the appraiser's or supervisory appraiser's (if applicable) consent. Such consent must be obtained before this appraisal report may be disclosed or distributed to any other party (including, but not limited to, the public through advertising, public relations, news, sales, or other media).

22. I am aware that any disclosure or distribution of this appraisal report by me or the lender/client may be subject to certain laws and regulations. Further, I am also subject to the provisions of the Uniform Standards of Professional Appraisal Practice that pertain to disclosure or distribution by me.

23. The borrower, another lender at the request of the borrower, the mortgagee or its successors and assigns, mortgage insurers, government sponsored enterprises, and other secondary market participants may rely on this appraisal report as part of any mortgage finance transaction that involves any one or more of these parties.

24. If this appraisal report was transmitted as an "electronic record" containing my "electronic signature," as those terms are defined in applicable federal and/or state laws (excluding audio and video recordings), or a facsimile transmission of this appraisal report containing a copy or representation of my signature, the appraisal report shall be as effective, enforceable and valid as if a paper version of this appraisal report were delivered containing my original hand written signature.

25. Any intentional or negligent misrepresentation(s) contained in this appraisal report may result in civil liability and/or criminal penalties including, but not limited to, fine or imprisonment or both under the provisions of Title 18, United States Code, Section 1001, et seq., or similar state laws.

SUPERVISORY APPRAISER'S CERTIFICATION: The Supervisory Appraiser certifies and agrees that:

1. I directly supervised the appraiser for this appraisal assignment, have read the appraisal report, and agree with the appraiser's analysis, opinions, statements, conclusions, and the appraiser's certification.

2. I accept full responsibility for the contents of this appraisal report including, but not limited to, the appraiser's analysis, opinions, statements, conclusions, and the appraiser's certification.

3. The appraiser identified in this appraisal report is either a sub-contractor or an employee of the supervisory appraiser (or the appraisal firm), is qualified to perform this appraisal, and is acceptable to perform this appraisal under the applicable state law.

4. This appraisal report complies with the Uniform Standards of Professional Appraisal Practice that were adopted and promulgated by the Appraisal Standards Board of The Appraisal Foundation and that were in place at the time this appraisal report was prepared.

5. If this appraisal report was transmitted as an "electronic record" containing my "electronic signature," as those terms are defined in applicable federal and/or state laws (excluding audio and video recordings), or a facsimile transmission of this appraisal report containing a copy or representation of my signature, the appraisal report shall be as effective, enforceable and valid as if a paper version of this appraisal report were delivered containing my original hand written signature.

APPRAISER

Signature Joe Appraiser
Name Anna Prentice
Company Name ACI Appraisals
Company Address 24 Old Kings Road North
Palm Coast, FL 32137
Telephone Number 800-234-8727
Email Address aprentice@aciweb.com
Date of Signature and Report January 30, 2024
Effective Date of Appraisal 01/28/2024
State Certification #
or State License # LL12345
or Other (describe) State #
State FL
Expiration Date of Certification or License 06/02/2024

ADDRESS OF PROPERTY APPRAISED
2209 Cedar Cir
Carrollton, TX 75006-1926

APPRAISED VALUE OF SUBJECT PROPERTY $ 220,000

LENDER/CLIENT
Name O. Rigenator
Company Name Purified Water Bank
Company Address 1111 Main Street

Email Address

SUPERVISORY APPRAISER (ONLY IF REQUIRED)

Signature Joe Appraiser
Name Sara Bellum
Company Name ACI Appraisals
Company Address 24 Old Kings Road North
Palm Coast, FL 32137
Telephone Number 800-234-8727
Email Address sbellum@aciweb.com
Date of Signature 03/22/2024
State Certification # CG56789
or State License #
State FL
Expiration Date of Certification or License 12/23/2024

SUBJECT PROPERTY
[X] Did not inspect subject property
[ ] Did inspect exterior of subject property from street
Date of Inspection
[ ] Did inspect interior and exterior of subject property
Date of Inspection

COMPARABLE SALES
[X] Did not inspect exterior of comparable sales from street
[ ] Did inspect exterior of comparable sales from street
Date of Inspection

Uniform Appraisal Dataset Definitions

Condition Ratings and Definitions

C1 The improvements have been very recently constructed and have not previously been occupied. The entire structure and all components are new and the dwelling features no physical depreciation.*

*Note: Newly constructed improvements that feature recycled materials and/or components can be considered new dwellings provided that the dwelling is placed on a 100% new foundation and the recycled materials and the recycled components have been rehabilitated/re-manufactured into like-new condition. Recently constructed improvements that have not been previously occupied are not considered "new" if they have any significant physical depreciation (i.e., newly constructed dwellings that have been vacant for an extended period of time without adequate maintenance or upkeep).

C2 The improvements feature no deferred maintenance, little or no physical depreciation, and require no repairs. Virtually all building components are new or have been recently repaired, refinished, or rehabilitated. All outdated components and finishes have been updated and/or replaced with components that meet current standards. Dwellings in this category either are almost new or have been recently completely renovated and are similar in condition to new construction.

*Note: The improvements represent a relatively new property that is well maintained with no deferred maintenance and little or no physical depreciation, or an older property that has been recently completely renovated.

C3 The improvements are well maintained and feature limited physical depreciation due to normal wear and tear. Some components, but not every major building component, may be updated or recently rehabilitated. The structure has been well maintained.

*Note: The improvement is in its first-cycle of replacing short-lived building components (appliances, floor coverings, HVAC, etc.) and is being well maintained. Its estimated effective age is less than its actual age. It also may reflect a property in which the majority of short-lived building components have been replaced but not to the level of a complete renovation.

C4 The improvements feature some minor deferred maintenance and physical deterioration due to normal wear and tear. The dwelling has been adequately maintained and requires only minimal repairs to building components/mechanical systems and cosmetic repairs. All major building components have been adequately maintained and are functionally adequate.

*Note: The estimated effective age may be close to or equal to its actual age. It reflects a property in which some of the short-lived building components have been replaced, and some short-lived building components are at or near the end of their physical life expectancy; however, they still function adequately. Most minor repairs have been addressed on an ongoing basis resulting in an adequately maintained property.

C5 The improvements feature obvious deferred maintenance and are in need of some significant repairs. Some building components need repairs, rehabilitation, or updating. The functional utility and overall livability is somewhat diminished due to condition, but the dwelling remains useable and functional as a residence.

*Note: Some significant repairs are needed to the improvements due to the lack of adequate maintenance. It reflects a property in which many of its short-lived building components are at the end of or have exceeded their physical life expectancy but remain functional.

C6 The improvements have substantial damage or deferred maintenance with deficiencies or defects that are severe enough to affect the safety, soundness, or structural integrity of the improvements. The improvements are in need of substantial repairs and rehabilitation, including many or most major components.

*Note: Substantial repairs are needed to the improvements due to the lack of adequate maintenance or property damage. It reflects a property with conditions severe enough to affect the safety, soundness, or structural integrity of the improvements.

Quality Ratings and Definitions

Q1 Dwellings with this quality rating are usually unique structures that are individually designed by an architect for a specified user. Such residences typically are constructed from detailed architectural plans and specifications and feature an exceptionally high level of workmanship and exceptionally high-grade materials throughout the interior and exterior of the structure. The design features exceptionally high-quality exterior refinements and ornamentation, and exceptionally high-quality interior refinements. The workmanship, materials, and finishes throughout the dwelling are of exceptionally high quality.

Q2 Dwellings with this quality rating are often custom designed for construction on an individual property owner's site. However, dwellings in this quality grade are also found in high-quality tract developments featuring residences constructed from individual plans or from highly modified or upgraded plans. The design features detailed, high-quality exterior ornamentation, high-quality interior refinements, and detail. The workmanship, materials, and finishes throughout the dwelling are generally of high or very high quality.

Q3 Dwellings with this quality rating are residences of higher quality built from individual or readily available designer plans in above-standard residential tract developments or on an individual property owner's site. The design includes significant exterior ornamentation and interiors that are well finished. The workmanship exceeds acceptable standards and many materials and finishes throughout the dwelling have been upgraded from "stock" standards.

Q4 Dwellings with this quality rating meet or exceed the requirements of applicable building codes. Standard or modified standard building plans are utilized and the design includes adequate fenestration and some exterior ornamentation and interior refinements. Materials, workmanship, finish, and equipment are of stock or builder grade and may feature some upgrades.

Q5 Dwellings with this quality rating feature economy of construction and basic functionality as main considerations. Such dwellings feature a plain design using readily available or basic floor plans featuring minimal fenestration and basic finishes with minimal exterior ornamentation and limited interior detail. These dwellings meet minimum building codes and are constructed with inexpensive, stock materials with limited refinements and upgrades.

Q6 Dwellings with this quality rating are of basic quality and lower cost; some may not be suitable for year-round occupancy. Such dwellings are often built with simple plans or without plans, often utilizing the lowest quality building materials. Such dwellings are often built or expanded by persons who are professionally unskilled or possess only minimal construction skills. Electrical, plumbing, and other mechanical systems and equipment may be minimal or non-existent. Older dwellings may feature one or more substandard or non-conforming additions to the original structure.

Definitions of Not Updated, Updated, and Remodeled

Not Updated

Little or no updating or modernization. This description includes, but is not limited to, new homes.
Residential properties of fifteen years of age or less often reflect an original condition with no updating, if no major components have been replaced or updated. Those over fifteen years of age are also considered not updated if the appliances, fixtures, and finishes are predominantly dated. An area that is 'Not Updated' may still be well maintained and fully functional, and this rating does not necessarily imply deferred maintenance or physical /functional deterioration.

Updated

The area of the home has been modified to meet current market expectations. These modifications are limited in terms of both scope and cost.
An updated area of the home should have an improved look and feel, or functional utility. Changes that constitute updates include refurbishment and/or replacing components to meet existing market expectations. Updates do not include significant alterations to the existing structure.

Remodeled

Significant finish and/or structural changes have been made that increase utility and appeal through complete replacement and/ or expansion.
A remodeled area reflects fundamental changes that include multiple alterations. These alterations may include some or all of the following: replacement of a major component (cabinet(s), bathtub, or bathroom tile), relocation of plumbing/gas fixtures/appliances, significant structural alterations (relocating walls, and/or the addition of square footage). This would include a complete gutting and rebuild.

Explanation of Bathroom Count

The number of full and half baths is reported by separating the two values by a period. The full bath is represented to the left of the period. The half bath count is represented to the right of the period. Three-quarter baths are to be counted as a full bath in all cases. Quarter baths (baths that feature only toilet) are not to be included in the bathroom count.

Uniform Appraisal Dataset Definitions

0322024
File No. REO2024DHUAD

Abbreviations Used in Data Standardization Text

Abbrev.	Full Name	Appropriate Fields
ac	Acres	Area, Site
AdjPrk	Adjacent to Park	Location
AdjPwr	Adjacent to Power Lines	Location
A	Adverse	Location & View
ArmLth	Arms Length Sale	Sale or Financing Concessions
AT	Attached Structure	Design(Style)
ba	Bathroom(s)	Basement & Finished Rooms Below Grade
br	Bedroom	Basement & Finished Rooms Below Grade
B	Beneficial	Location & View
BsyRd	Busy Road	Location
cp	Carport	Garage/Carport
Cash	Cash	Sale or Financing Concessions
CtySky	City View Skyline View	View
CtyStr	City Street View	View
Comm	Commercial Influence	Location
c	Contracted Date	Date of Sale/Time
Conv	Conventional	Sale or Financing Concessions
cv	Covered	Garage/Carport
CrtOrd	Court Ordered Sale	Sale or Financing Concessions
DOM	Days On Market	Data Sources
DT	Detached Structure	Design(Style)
dw	Driveway	Garage/Carport
Estate	Estate Sale	Sale or Financing Concessions
e	Expiration Date	Date of Sale/Time
FHA	Federal Housing Authority	Sale or Financing Concessions
g	Garage	Garage/Carport
ga	Garage - Attached	Garage/Carport
gbi	Garage - Built-in	Garage/Carport
gd	Garage - Detached	Garage/Carport
GR	Garden Structure	Design(Style)
GlfCse	Golf Course	Location
Glfvw	Golf Course View	View
HR	High Rise Structure	Design(Style)
Ind	Industrial	Location & View
in	Interior Only Stairs	Basement & Finished Rooms Below Grade
Lndfl	Landfill	Location
LtdSght	Limited Sight	View
Listing	Listing	Sale or Financing Concessions
MR	Mid-Rise Structure	Design(Style)
Mtn	Mountain View	View
N	Neutral	Location & View
NonArm	Non-Arms Length Sale	Sale or Financing Concessions
op	Open	Garage/Carport
o	Other	Basement & Finished Rooms Below Grade
O	Other	Design(Style)
Prk	Park View	View
Pstrl	Pastoral View	View
PwrLn	Power Lines	View
PubTrn	Public Transportation	Location
rr	Recreational (Rec) Room	Basement & Finished Rooms Below Grade
Relo	Relocation Sale	Sale or Financing Concessions
REO	REO Sale	Sale or Financing Concessions
Res	Residential	Location & View
RT	Row or Townhouse	Design(Style)
RH	Rural Housing - USDA	Sale or Financing Concessions
SD	Semi-detached Structure	Design(Style)
s	Settlement Date	Date of Sale/Time
Short	Short Sale	Sale or Financing Concessions
sf	Square Feet	Area, Site, Basement
sqm	Square Meters	Area, Site, Basement
Unk	Unknown	Date of Sale/Time
VA	Veterans Administration	Sale or Financing Concessions
wo	Walk Out Basement	Basement & Finished Rooms Below Grade
wu	Walk Up Basement	Basement & Finished Rooms Below Grade
WtrFr	Water Frontage	Location
Wtr	Water View	View
w	Withdrawn Date	Date of Sale/Time
Woods	Woods View	View

Other Appraiser-Defined Abbreviations

Abbrev.	Full Name	Appropriate Fields	Abbrev.	Full Name	Appropriate Fields

ADDENDUM

Borrower: Kleenex Maker		File No.: REO2024DHUAD
Property Address: 2209 Cedar Cir		Case No.: 0322024
City: Carrollton	State: TX	Zip: 75006-1926
Lender: Purified Water Bank		

Neighborhood Description
The subject neighborhood is mostly comprised of single story, stucco on block dwellings between 1,500 and 1,800 square feet that are, for the most part, well maintained with effective ages somewhat less than actual ages. Most homes are of average quality materials and display a high level of conformity and compatibility. The vast majority of neighborhood homes are owner occupied and a recent survey by the county assessor indicates that about one-half of the current occupants are the original owners. While many neighborhood residents work in the Palm Coast area, the major employment centers of Daytona Beach and St. Augustine are within a reasonable commute and easily accessible via Interstate 95, the entrance to which is about two miles from the subject. The primary driver of this neighborhood's popularity is convenience to shopping and schools. Numerous strip malls, two major supermarket chains, two national pharmacy chains and a new Wal-Mart are all within a few miles. Elementary and middle schools are within a mile and the high school is less than two miles away. As one might expect, this is an extremely popular neighborhood among families with school-age children.

Overall, this is a fairly young but established and stable community that continues to grow at a steady pace. The convenient location with easy access to employment linkages, proximity to community services and perceived good quality of the local school system should continue to steady growth and continued good market appeal for the foreseeable future.

Neighborhood Market Conditions
A broad variety of mortgage financing is available at rates purchasers consider attractive. Seller financing is virtually nonexistent, although seller concessions of a few thousand dollars are not uncommon. MLS records indicate an average market time of about 100 days, which is considered a reasonable exposure time for the subject. Most neighborhood homes sell within 8% of list price, provided their design, appeal and condition are consistent with market expectations. Given the market data analyzed by the appraiser, there are no fiscal or economic trends expected to occur that would significantly impact the relatively stable market currently experienced in this neighborhood.

Site Conditions
This is basically a flat, slightly above road grade site that is very typical of the neighborhood in terms of size, topography, view and general appeal. It provides a suitable setting for the improvements and is consistent with market expectations in this price range. Landscaping consists of some foundation plantings, shrubbery and a few trees. While no readily apparent adverse site conditions or external factors were noted, many site-related issues are beyond the scope of this assignment. Statements regarding zoning compliance are intended only in the most general sense. Zoning and building ordinances vary significantly from one municipality to another and can be extremely detailed. The scope of this assignment does not include a comparison of every potentially significant characteristic of the subject property's site and improvements relative to zoning and building ordinances. Unless otherwise noted, standard utility and right-of-way easements are insignificant to value. However, a current locational or boundary survey, which was unavailable to the appraiser, may reveal encroachments, easements, zoning violations or other matters of interest that could warrant modification of the appraised value.

Condition of the Property
Continued from Condition of the Property: should not be relied on as a substitute for a home inspection.

SUBJECT PROPERTY PHOTO ADDENDUM

Borrower: Kleenex Maker		File No.: REO2024DHUAD
Property Address: 2209 Cedar Cir		Case No.: 0322024
City: Carrollton	State: TX	Zip: 75006-1926
Lender: Purified Water Bank		



FRONT VIEW OF
SUBJECT PROPERTY

Appraised Date: January 28, 2024
Appraised Value: $ 220,000



REAR VIEW OF
SUBJECT PROPERTY



STREET SCENE

COMPARABLE PROPERTY PHOTO ADDENDUM

Borrower: Kleenex Maker		File No.: REO2024DHUAD
Property Address: 2209 Cedar Cir		Case No.: 0322024
City: Carrollton	State: TX	Zip: 75006-1926
Lender: Purified Water Bank		



COMPARABLE SALE #1

2216 Creekview
Carrollton, TX 75006-1902
Sale Date: c01/24
Sale Price: $ 220,000



COMPARABLE SALE #2

2225 Southern Cir
Carrollton, TX 75006-1921
Sale Date: c01/24
Sale Price: $ 209,000



COMPARABLE SALE #3

2219 Southern Cir
Carrollton, TX 75006-1921
Sale Date: c01/24
Sale Price: $ 230,000

PHOTO ADDENDUM

Borrower: Kleenex Maker		File No.: REO2024DHUAD
Property Address: 2209 Cedar Cir		Case No.: 0322024
City: Carrollton	State: TX	Zip: 75006-1926
Lender: Purified Water Bank		



ENCLOSED PATIO



LIVING ROOM



CEILING

PHOTO ADDENDUM

Borrower: Kleenex Maker		File No.: REO2024DHUAD
Property Address: 2209 Cedar Cir		Case No.: 0322024
City: Carrollton	State: TX	Zip: 75006-1926
Lender: Purified Water Bank		



GAS TANK



ROOF DAMAGE



HALL

PHOTO ADDENDUM

Borrower: Kleenex Maker		File No.: REO2024DHUAD
Property Address: 2209 Cedar Cir		Case No.: 0322024
City: Carrollton	State: TX	Zip: 75006-1926
Lender: Purified Water Bank		



NO BACK DOOR



YARD



LAUNDRY ROOM

FLOORPLAN SKETCH

Borrower: Kleenex Maker		File No.: REO2024DHUAD
Property Address: 2209 Cedar Cir		Case No.: 0322024
City: Carrollton	State: TX	Zip: 75006-1926
Lender: Purified Water Bank		

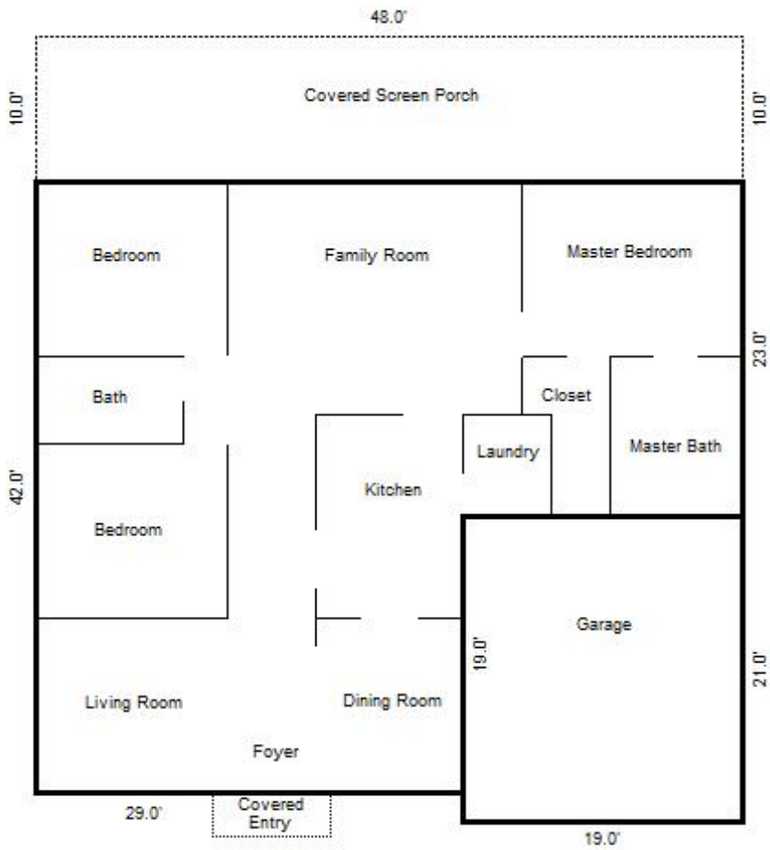

Sketch by Apex IV™

Comments:

AREA CALCULATIONS SUMMARY			
Code	Description	Net Size	Net Totals
GLA1	First Floor	1655.0	1655.0
P/P	Porch	480.0	480.0
GAR	Garage	399.0	399.0
Net LIVABLE Area		(Rounded)	1655

LIVING AREA BREAKDOWN		
Breakdown		Subtotals
First Floor		
29.0 x	42.0	1218.0
19.0 x	23.0	437.0
2 Items	(Rounded)	1655

LOCATION MAP

Borrower: Kleenex Maker		File No.: REO2024DHUAD
Property Address: 2209 Cedar Cir		Case No.: 0322024
City: Carrollton	State: TX	Zip: 75006-1926
Lender: Purified Water Bank		

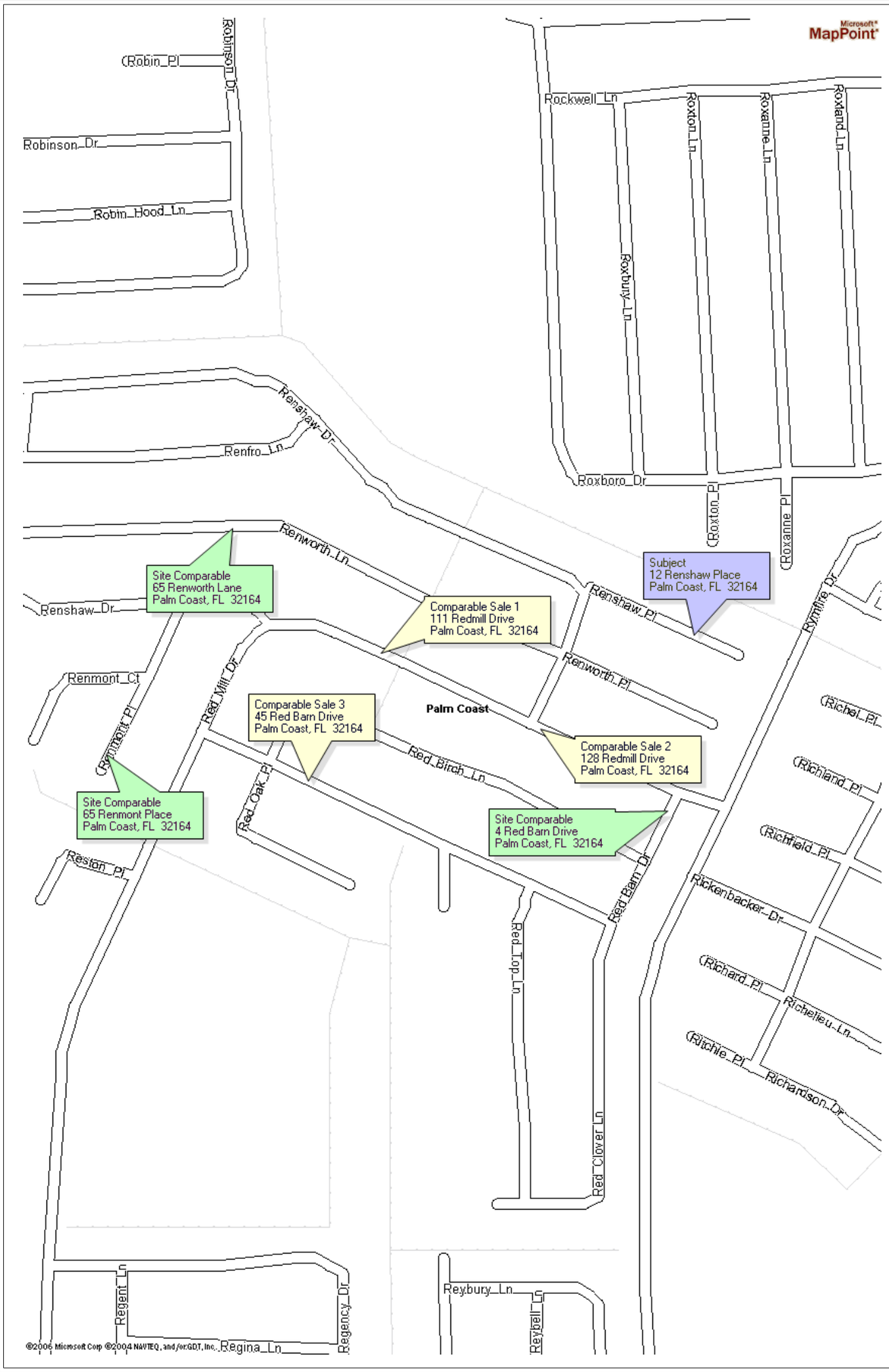

BATHROOM PHOTOS

Borrower: Kleenex Maker		File No.: REO2024DHUAD
Property Address: 2209 Cedar Cir		Case No.: 0322024
City: Carrollton	State: TX	Zip: 75006-1926
Lender: Purified Water Bank		



Comment:



Comment:



Comment:

BEDROOM PHOTOS

Borrower: Kleenex Maker		File No.: REO2024DHUAD
Property Address: 2209 Cedar Cir		Case No.: 0322024
City: Carrollton	State: TX	Zip: 75006-1926
Lender: Purified Water Bank		



PRIMARY BATHROOM

Comment:



3RD BEDROOM

Comment:



4TH BEDROOM

Comment:

INTERIOR PHOTOS

Borrower: Kleenex Maker		File No.: REO2024DHUAD
Property Address: 2209 Cedar Cir		Case No.: 0322024
City: Carrollton	State: TX	Zip: 75006-1926
Lender: Purified Water Bank		



Other

Comment:



Other

Comment:



Other

Comment:

INTERIOR PHOTOS

Borrower: Kleenex Maker		File No.: REO2024DHUAD
Property Address: 2209 Cedar Cir		Case No.: 0322024
City: Carrollton	State: TX	Zip: 75006-1926
Lender: Purified Water Bank		



Kitchen

Comment:



Living Area

Description:

Comment:



Bathroom

Description:

Comment:

Client Specific Requirements - The client requires these items be corrected to receive a "pass".

- GSE - (UCDP Fatal) SALES COMPARISON APPROACH - Date of Sale - Fewer than 3 settled sales were provided. (ref. FNM0085 , FRE4338)
- GSE - (UCDP Fatal) APPRAISER - Certification/License State - is not equal to the Subject Property Address State. (ref. FNM0093, FRE4419)
- GSE - (UCDP Fatal) SUPERVISORY APPRAISER - Certification/License State - is not equal to the Subject Property Address State . (ref. FNM0094)

Errors - These items must be corrected to receive a "pass".

- 1004_05UAD - REPORT - Fair Lending - Comments in the Neighborhood Description contain (CHILDREN) "As one might expect, this is an extremely popular neighborhood among families with school-age children.", which could be a violation of fair lending practices. Please revise these comments so that there is no risk of a fair lending violation.
  ☐ The appraiser acknowledges that this rule is not applicable to the report or is addressed in the body of the report.
- 1004_05UAD - REPORT - Fair Lending - Comments in the Neighborhood Description contain (CONVENIENT) "The convenient location with easy access to employment linkages, proximity to community services and perceived good quality of the local school system should continue to steady growth and continued good market appeal for the foreseeable future.", which could be a violation of fair lending practices. Please revise these comments so that there is no risk of a fair lending violation.
  ☐ The appraiser acknowledges that this rule is not applicable to the report or is addressed in the body of the report.
- 1004_05UAD - REPORT - Fair Lending - Comments in the Neighborhood Description contain (ESTABLISHED) "Overall, this is a fairly young but established and stable community that continues to grow at a steady pace.", which could be a violation of fair lending practices. Please revise these comments so that there is no risk of a fair lending violation.
  ☐ The appraiser acknowledges that this rule is not applicable to the report or is addressed in the body of the report.
- 1004_05UAD - REPORT - Fair Lending - Comments in the Neighborhood Description contain (SCHOOL) "Elementary and middle schools are within a mile and the high school is less than two miles away.", which could be a violation of fair lending practices. Please revise these comments so that there is no risk of a fair lending violation.
  ☐ The appraiser acknowledges that this rule is not applicable to the report or is addressed in the body of the report.
- 1004_05UAD - REPORT - Fair Lending - Comments in the Neighborhood Description contain (SCHOOL) "As one might expect, this is an extremely popular neighborhood among families with school-age children.", which could be a violation of fair lending practices. Please revise these comments so that there is no risk of a fair lending violation.
  ☐ The appraiser acknowledges that this rule is not applicable to the report or is addressed in the body of the report.
- 1004_05UAD - REPORT - Fair Lending - Comments in the Neighborhood Description contain (SCHOOL) "The convenient location with easy access to employment linkages, proximity to community services and perceived good quality of the local school system should continue to steady growth and continued good market appeal for the foreseeable future.", which could be a violation of fair lending practices. Please revise these comments so that there is no risk of a fair lending violation.
  ☐ The appraiser acknowledges that this rule is not applicable to the report or is addressed in the body of the report.
- 1004_05UAD - REPORT - Fair Lending - Comments in the Neighborhood Description contain (SINGLE) "See Attached Addendum The subject neighborhood is mostly comprised of single story, stucco on block dwellings between 1,500 and 1,800 square feet that are, for the most part, well maintained with effective ages somewhat less than actual ages.", which could be a violation of fair lending practices. Please revise these comments so that there is no risk of a fair lending violation.
  ☐ The appraiser acknowledges that this rule is not applicable to the report or is addressed in the body of the report.
- 1004_05UAD - REPORT - Fair Lending - Comments in the Neighborhood Description contain (YOUNG) "Overall, this is a fairly young but established and stable community that continues to grow at a steady pace.", which could be a violation of fair lending practices. Please revise these comments so that there is no risk of a fair lending violation.
  ☐ The appraiser acknowledges that this rule is not applicable to the report or is addressed in the body of the report.
- 1004_05UAD - REPORT - Fair Lending - Comments in the Neighborhood Market Conditions contain (ATTRACTIVE) "See Attached Addendum A broad variety of mortgage financing is available at rates purchasers consider attractive.", which could be a violation of fair lending practices. Please revise these comments so that there is no risk of a fair lending violation.
  ☐ The appraiser acknowledges that this rule is not applicable to the report or is addressed in the body of the report.
- 1004_05UAD - IMPROVEMENTS - Effective Age - is greater than Actual Age.
- 1004_05UAD - REPORT - Fair Lending - Comments in the Condition of the Property contain (OLD) "Overall condition is acceptable and consistent with that typically found in a well-maintained, five-year-old dwelling.", which could be a violation of fair lending practices. Please revise these comments so that there is no risk of a fair lending violation.
  ☐ The appraiser acknowledges that this rule is not applicable to the report or is addressed in the body of the report.
- 1004_05UAD - APPRAISER - Date Report Signed - does not contain a date in the format of mm/dd/yyyy.

Warnings - These items may be incorrect and require your review.

- 1004_05UAD - SUBJECT - Borrower Name - is not the same as Owner of Public Record and Assignment Type is Refinance. Verify the loan purpose and the owner of public record.
- CRX - 1004_05UAD - SUBJECT - Legal Description - on report (Woodcreek 2Nd Inst Blk H Lot 15 Int201400275760 Dd10132014), differs from PUBLIC RECORDS (WOODCREEK 2ND INST BLK H LOT 15 INT202400110129 DD05312024 CO-DC 1198000801500 2CC11980008).
- 1004_05UAD - SUBJECT - Occupant: Vacant - is blank and ACI Insights indicated that the Subject Property is vacant. Comment, including an explanation of this difference, is required.
- 1004_05UAD - CONTRACT - Contract Price - exceeds 25% of Estimated Market Value.
- 1004_05UAD - REPORT - The keyword "ANSI" was not found in the Additional Features, Condition of the Property, Additional Comments, Sales Comments, or the Beginning or Ending Addendum. The Fannie Mae Selling Guide requires that the ANSI method be used to measure, calculate, and report GLA and non-GLA areas of Subject properties and that all footprint sketches and floor plans must be computer-generated (not hand-drawn) for appraisals with an effective date of April 1, 2022 or later. Please include a comment in the report confirming that the Subject Property was measured according to the ANSI standard.
- 1004_05UAD - SALES COMPARISON APPROACH - Comparable Sales within the Past 12 Months: Low Price - is less than the Neighborhood Low Price. Please reconcile.
- 1004_05UAD - SALES COMPARISON APPROACH - Comparable Sales within the Past 12 Months: High Price - is greater than the Neighborhood High Price. Please reconcile.
- 1004_05UAD - SALES COMPARISON APPROACH - Site Size - is not bracketed by the comparables.
- 1004_05UAD - SALES COMPARISON APPROACH - Subject Quality of Construction - is Q2, and ACI Insights indicates that the

Quality is Q5. Please review the Condition of the Property regarding this discrepancy.

- CRX - 1004_05UAD - SALES COMPARISON APPROACH - Subject - Age (36; Year Built: 1988) differs from PUBLIC RECORDS (45; Year Built: 1980).
- GSE - SALES COMPARISON APPROACH - Subject Condition - C2 rating is indicated, but property actual age or effective age is greater than 25 years and property is sold as-is with no improvements in the last 15 years. (ref. FNM0485)
- 1004_05UAD - SALES COMPARISON APPROACH - Subject Condition - is C2, and ACI Insights indicates that the Condition is C6. Please review the Condition of the Property regarding this discrepancy.
- 1004_05UAD - SUBJECT PROPERTY CONDITION - ACI Insights indicates that the Subject Property's Condition is C6. A dwelling in C6 condition is not useable or functional in its current state, and will require immediate repairs, rehabilitation, or replacement of key components. Please verify the Subject Property's Condition and that these issues are addressed in the report.
- 1004_05UAD - SALES COMPARISON APPROACH - Gross Living Area - Subject Property's Gross Living Area is not bracketed by Gross Living Area values found in Comparables. Comment required.
- CRX - 1004_05UAD - SALES COMPARABLE NO. 1 - Site Area (10400 sf) differs from PUBLIC RECORDS (9057 sf).
- GSE - SALES COMPARABLE NO. 1 - Adjustment for Quality of Construction - appears to be in the incorrect direction. (ref. FNM0624, FRE4280)
- GSE - SALES COMPARABLE NO. 1 - Adjustment for Condition - appears to be in the incorrect direction. (ref. FNM0623, FRE4282)
- CRX - 1004_05UAD - SALES COMPARABLE NO. 1 - Gross Living Area (1655) differs from PUBLIC RECORDS (2221).
- 1004_05UAD - SALES COMPARABLE(S) #1 - Gross Living Area - differs from the subject property by more than 100 sq.ft. and the adjustment amount is 0 (zero).
- 1004_05UAD - SALES COMPARABLE NO. 1 - Garage/Carport - Adjustment is blank. Description differs from the subject property. If no adjustment is warranted, a zero (0) must be entered.
- CRX - 1004_05UAD - SALES COMPARABLE NO. 2 - Site Area (10500 sf) differs from PUBLIC RECORDS (8889 sf).
- CRX - 1004_05UAD - SALES COMPARABLE NO. 2 - Gross Living Area (1528) differs from PUBLIC RECORDS (2587).
- 1004_05UAD - SALES COMPARABLE NO. 2 - Garage/Carport - Adjustment is blank. Description differs from the subject property. If no adjustment is warranted, a zero (0) must be entered.
- GSE - SALES COMPARABLE NO. 3 - Adjustment for Quality of Construction - appears to be in the incorrect direction. (ref. FNM0624, FRE4280)
- GSE - SALES COMPARABLE NO. 3 - Adjustment for Condition - appears to be in the incorrect direction. (ref. FNM0623, FRE4282)
- CRX - 1004_05UAD - SALES COMPARABLE NO. 3 - Gross Living Area (1776) differs from PUBLIC RECORDS (2702).
- GSE - SALES COMPARABLE(S) #3 - Gross Living Area - is less than the Subject Gross Living Area, a positive adjustment is expected. (ref. FNM0621, FRE4283)
- 1004_05UAD - SALES COMPARABLE NO. 3 - Garage/Carport - Adjustment is blank. Description differs from the subject property. If no adjustment is warranted, a zero (0) must be entered.
- 1004_05UAD - SALES COMPARISON APPROACH - Date of Prior Sale/Transfer - My research did reveal prior sales or transfers for the year prior is indicated, yet comparable prior sale has not been entered. Please reconcile.
- 1004_05UAD - SALES COMPARISON APPROACH - 'My Research Did Reveal Prior Sales or Transfers of the Comparable Sales for the Year Prior to the Date of Sale' - is checked and Date of Prior / Sale Transfer of all Comparable Sales is older than 12 months from the Date of Sale of the Comparable Sale. Please reconcile.
- 1004_05UAD - SALES COMPARISON APPROACH - Subject Date of Prior Sale/Transfer - My research did not reveal any prior sales or transfers for the three years prior is indicated, yet subject prior sale has been entered.
- CRX - 1004_05UAD - SALES COMPARABLE NO. 3 - Price of Prior Sale/Transfer (530670) differs from PUBLIC RECORDS (136406.0).
- 1004_05UAD - RECONCILIATION - Estimated Market Value - is below the Neighborhood Predominant Price.
- 1004_05UAD - RECONCILIATION - Estimated Market Value - is greater than the Comparable Adjusted Sales Price of all Comparable Sales.
- GSE - RECONCILIATION - Opinion of Market Value - is ABOVE the unadjusted sales prices of the comparables (settled sales). (ref. FNM0503, FRE4151)
- GSE - RECONCILIATION - Opinion of Market Value - is ABOVE the adjusted sales prices of the comparables (settled sales). (ref. FNM0501, FRE4168, FRE4152)
- GSE - RECONCILIATION - Effective Date - is older than 1 year (365 days) from the current date. (ref. FNM0079)
- 1004_05UAD - FRONT VIEW OF SUBJECT PROPERTY - ACI Insights detected that the Subject Front photo contains watermark, indicating a possible compliance issue. Please blur the item(s) found or retake the photo.
- 1004_05UAD - REPORT - PHOTOS - ACI Insights detected that a photo on the SUBJECT_REAR, page contains tree_adjacent__overhanging, indicating possible damage to the Subject Property. Comment, including a description of the observed damage, is required.
- 1004_05UAD - SUBJECT PROPERTY - Rear View - ACI Insights detected that the Subject Rear photo contains front_house, indicating that it might not be a photo of the rear of the Subject Property. Please review photo for accuracy.
- 1004_05UAD - STREET VIEW OF SUBJECT PROPERTY - ACI Insights detected that the Subject Street Scene photo contains watermark, indicating a possible compliance issue. Please blur the item(s) found or retake the photo.
- 1004_05UAD - REPORT - PHOTOS - ACI Insights detected that a photo on the EXTRA_1_PHOTO_1, page contains

wall_damage_discoloration, cluttered, floor_damage, ceiling_damage, severity_material, indicating possible damage to the Subject Property. Comment, including a description of the observed damage, is required.

- 1004_05UAD - REPORT - PHOTOS - ACI Insights detected that a photo on the EXTRA_1_PHOTO_1, page contains watermark, indicating a possible compliance issue. Please blur the item(s) found or retake the photo.
- 1004_05UAD - REPORT - PHOTOS - ACI Insights detected that a photo on the EXTRA_1_PHOTO_2, page contains floor_damage_discoloration, wall_damage_discoloration, severity_material, indicating possible damage to the Subject Property. Comment, including a description of the observed damage, is required.
- 1004_05UAD - REPORT - PHOTOS - ACI Insights detected that a photo on the EXTRA_1_PHOTO_2, page contains logo, indicating a possible compliance issue. Please blur the item(s) found or retake the photo.
- 1004_05UAD - REPORT - PHOTOS - ACI Insights detected that a photo on the EXTRA_1_PHOTO_3, page contains ceiling_damage_discoloration, severity_material, wall_damage_discoloration, indicating possible damage to the Subject Property. Comment, including a description of the observed damage, is required.
- 1004_05UAD - REPORT - PHOTOS - ACI Insights detected that a photo on the EXTRA_1_PHOTO_3, page contains watermark, indicating a possible compliance issue. Please blur the item(s) found or retake the photo.
- 1004_05UAD - REPORT - PHOTOS - ACI Insights detected that a photo on the EXTRA_2_PHOTO_2, page contains roof_damage_tarp, severity_material, siding_damage, indicating possible damage to the Subject Property. Comment, including a description of the observed damage, is required.
- 1004_05UAD - REPORT - PHOTOS - ACI Insights detected that a photo on the EXTRA_2_PHOTO_3, page contains floor_damage, wall_damage_discoloration, ceiling_missing, ceiling_damage, cluttered, severity_material, indicating possible damage to the Subject Property. Comment, including a description of the observed damage, is required.
- 1004_05UAD - REPORT - PHOTOS - ACI Insights detected that a photo on the EXTRA_2_PHOTO_3, page contains watermark, indicating a possible compliance issue. Please blur the item(s) found or retake the photo.
- 1004_05UAD - REPORT - PHOTOS - ACI Insights detected that a photo on the EXTRA_3_PHOTO_1, page contains severity_material, roof_damage_tarp, siding_damage, window_boarded, indicating possible damage to the Subject Property. Comment, including a description of the observed damage, is required.
- 1004_05UAD - REPORT - PHOTOS - ACI Insights detected that a photo on the EXTRA_3_PHOTO_1, page contains watermark, indicating a possible compliance issue. Please blur the item(s) found or retake the photo.
- 1004_05UAD - REPORT - PHOTOS - ACI Insights detected that a photo on the EXTRA_3_PHOTO_3, page contains floor_damage_discoloration, ceiling_damage_discoloration, wall_damage_discoloration, severity_material, indicating possible damage to the Subject Property. Comment, including a description of the observed damage, is required.
- 1004_05UAD - REPORT - PHOTOS - ACI Insights detected that a photo on the INT3BATHR1_PHOTO_1, page contains shower__bath_damage_eroded_material, wall_damage_discoloration, severity_immaterial, indicating possible damage to the Subject Property. Comment, including a description of the observed damage, is required.
- 1004_05UAD - REPORT - PHOTOS - ACI Insights detected that a photo on the INT3BATHR1_PHOTO_1, page contains logo, indicating a possible compliance issue. Please blur the item(s) found or retake the photo.
- 1004_05UAD - REPORT - PHOTOS - ACI Insights detected that a photo on the INT3BATHR1_PHOTO_2, page contains winterized, floor_damage, wall_damage_discoloration, toilet_damage, shower__bath_damage_eroded_material, severity_material, indicating possible damage to the Subject Property. Comment, including a description of the observed damage, is required.
- 1004_05UAD - REPORT - PHOTOS - ACI Insights detected that a photo on the INT3BATHR1_PHOTO_2, page contains logo, indicating a possible compliance issue. Please blur the item(s) found or retake the photo.
- 1004_05UAD - REPORT - PHOTOS - ACI Insights detected that a photo on the INT3BATHR1_PHOTO_3, page contains winterized, severity_material, wall_damage_discoloration, toilet_damage, indicating possible damage to the Subject Property. Comment, including a description of the observed damage, is required.
- 1004_05UAD - REPORT - PHOTOS - ACI Insights detected that a photo on the INT3BATHR1_PHOTO_3, page contains logo, indicating a possible compliance issue. Please blur the item(s) found or retake the photo.
- 1004_05UAD - REPORT - PHOTOS - ACI Insights detected that a photo on the INT3BEDR1_PHOTO_1, page contains ceiling_missing, ceiling_damage, floor_damage, cluttered, severity_material, wall_damage_discoloration, indicating possible damage to the Subject Property. Comment, including a description of the observed damage, is required.
- 1004_05UAD - REPORT - PHOTOS - ACI Insights detected that a photo on the INT3BEDR1_PHOTO_2, page contains wall_damage_discoloration, severity_material, ceiling_damage_eroded_material, floor_damage_eroded_material, indicating possible damage to the Subject Property. Comment, including a description of the observed damage, is required.
- 1004_05UAD - REPORT - PHOTOS - ACI Insights detected that a photo on the INT3BEDR1_PHOTO_2, page contains logo, indicating a possible compliance issue. Please blur the item(s) found or retake the photo.
- 1004_05UAD - REPORT - PHOTOS - ACI Insights detected that a photo on the INT3BEDR1_PHOTO_3, page contains cluttered, floor_damage, wall_damage_discoloration, severity_material, ceiling_damage_eroded_material, ceiling_missing, indicating possible damage to the Subject Property. Comment, including a description of the observed damage, is required.
- 1004_05UAD - REPORT - PHOTOS - ACI Insights detected that a photo on the INT3BEDR1_PHOTO_3, page contains watermark , indicating a possible compliance issue. Please blur the item(s) found or retake the photo.
- 1004_05UAD - REPORT - PHOTOS - ACI Insights detected that a photo on the INT3AR1_PHOTO_1, page contains wall_damage_discoloration, ceiling_missing, ceiling_damage_eroded_material, severity_material, indicating possible damage to

the Subject Property. Comment, including a description of the observed damage, is required.

- 1004_05UAD - REPORT - PHOTOS - ACI Insights detected that a photo on the INT3AR1_PHOTO_2, page contains roof_damage, severity_material, siding_damage, indicating possible damage to the Subject Property. Comment, including a description of the observed damage, is required.
- 1004_05UAD - REPORT - PHOTOS - ACI Insights detected that a photo on the INT3AR1_PHOTO_2, page contains watermark, indicating a possible compliance issue. Please blur the item(s) found or retake the photo.
- 1004_05UAD - REPORT - PHOTOS - ACI Insights detected that a photo on the INT3AR1_PHOTO_3, page contains logo, indicating a possible compliance issue. Please blur the item(s) found or retake the photo.
- 1004_05UAD - REPORT - PHOTOS - ACI Insights detected that a photo on the INT3KLBKITCHEN, page contains wall_damage_discoloration, floor_damage, severity_material, cabinet_damage, cluttered, ceiling_damage_eroded_material, indicating possible damage to the Subject Property. Comment, including a description of the observed damage, is required.
- 1004_05UAD - REPORT - PHOTOS - ACI Insights detected that a photo on the INT3KLBKITCHEN, page contains watermark, indicating a possible compliance issue. Please blur the item(s) found or retake the photo.
- 1004_05UAD - REPORT - PHOTOS - ACI Insights detected that a photo on the INT3KLBLIVINGAREA, page contains ceiling_missing, wall_damage_discoloration, floor_damage, cluttered, severity_material, ceiling_damage, indicating possible damage to the Subject Property. Comment, including a description of the observed damage, is required.
- 1004_05UAD - REPORT - PHOTOS - ACI Insights detected that a photo on the INT3KLBLIVINGAREA, page contains watermark, indicating a possible compliance issue. Please blur the item(s) found or retake the photo.
- 1004_05UAD - REPORT - PHOTOS - ACI Insights detected that a photo on the INT3KLBBATHROOM, page contains cluttered, severity_material, floor_damage_eroded_material, wall_damage_discoloration, indicating possible damage to the Subject Property. Comment, including a description of the observed damage, is required.

Information - These items typically require comment.

- REPORT - contains 10 or more GSE warnings or errors. This report may be selected for additional quality review.
- UAD - SUBJECT - Real Estate Taxes - should be a whole dollar value.
- UAD - CONTRACT - Assignment Type is Refinance and Contract Section is not blank. Contract section should not contain any data per GSE guidance.
- UAD - IMPROVEMENTS - Wood Stove(s) # - is blank. If none, enter 0 (zero).
- UAD - IMPROVEMENTS - Fireplace(s) # - is blank. If none, enter 0 (zero).
- UAD - IMPROVEMENTS - Fence - description is blank. If none, indicate 'None' in the description field.
- UAD - IMPROVEMENTS - Patio/Deck - description is blank. If none, indicate 'None' in the description field.
- UAD - IMPROVEMENTS - Pool - is checked and description is blank.
- UAD - IMPROVEMENTS - Other Amenities - description is blank. If none, indicate 'None' in the description field.
- UAD - SALES COMPARISON - Subject Date of Sale/Time - is not blank. This gray field should not contain data per GSE guidance.
- UAD - SALES COMPARISON APPROACH - Energy Efficient Items - contains an unacceptable response: average, typical, standard, N/A, not available, etc. Please enter a description or enter None, if there are no Energy Efficient Items.
- UAD - SALES COMP #1 - Actual Age - Adjustment contains a zero (0). Description is the same as the subject property. If no adjustment is warranted, the field must be left blank.
- UAD - SALES COMP #1 - Gross Living Area - Adjustment is blank. Description differs from the subject property. If no adjustment is warranted, a zero (0) must be entered.
- UAD - SALES COMP #1 - Functional Utility - Adjustment is blank. Description differs from the subject property. If no adjustment is warranted, a zero (0) must be entered.
- UAD - SALES COMP #1 - Energy Efficient Items - contains an unacceptable response: average, typical, standard, N/A, not available, etc. Please enter a description or enter None, if there are no Energy Efficient Items.
- UAD - SALES COMP #1 - Energy Efficient Items - Adjustment is blank. Description differs from the subject property. If no adjustment is warranted, a zero (0) must be entered.
- UAD - SALES COMP #1 - Garage/Carport - description does not conform to UAD specifications. Please enter the total number and type of off-street parking spaces (ga, gd, gbi, cp, dw). If there is no off-street parking, enter None. Example: 2 car attached garage with two driveway spaces would be entered as "2ga2dw".
- UAD - SALES COMP #1 - Garage/Carport - Adjustment is blank. Description differs from the subject property. If no adjustment is warranted, a zero (0) must be entered.
- UAD - SALES COMP #2 - Functional Utility - Adjustment is blank. Description differs from the subject property. If no adjustment is warranted, a zero (0) must be entered.
- UAD - SALES COMP #2 - Energy Efficient Items - contains an unacceptable response: average, typical, standard, N/A, not available, etc. Please enter a description or enter None, if there are no Energy Efficient Items.
- UAD - SALES COMP #2 - Energy Efficient Items - Adjustment is blank. Description differs from the subject property. If no adjustment is warranted, a zero (0) must be entered.
- UAD - SALES COMP #2 - Garage/Carport - description does not conform to UAD specifications. Please enter the total number and type of off-street parking spaces (ga, gd, gbi, cp, dw). If there is no off-street parking, enter None. Example: 2 car attached garage with two driveway spaces would be entered as "2ga2dw".
- UAD - SALES COMP #2 - Garage/Carport - Adjustment is blank. Description differs from the subject property. If no adjustment is

warranted, a zero (0) must be entered.

- UAD - SALES COMP #3 - Functional Utility - Adjustment is blank. Description differs from the subject property. If no adjustment is warranted, a zero (0) must be entered.
- UAD - SALES COMP #3 - Energy Efficient Items - contains an unacceptable response: average, typical, standard, N/A, not available, etc. Please enter a description or enter None, if there are no Energy Efficient Items.
- UAD - SALES COMP #3 - Energy Efficient Items - Adjustment is blank. Description differs from the subject property. If no adjustment is warranted, a zero (0) must be entered.
- UAD - SALES COMP #3 - Garage/Carport - description does not conform to UAD specifications. Please enter the total number and type of off-street parking spaces (ga, gd, gbi, cp, dw). If there is no off-street parking, enter None. Example: 2 car attached garage with two driveway spaces would be entered as "2ga2dw".
- UAD - SALES COMP #3 - Garage/Carport - Adjustment is blank. Description differs from the subject property. If no adjustment is warranted, a zero (0) must be entered.
- UAD - SALES COMPARISON APPROACH - Subject Prior Sales Data Source(s) - is not in the correct format. MLS should be reported as the abbreviated MLS name, # and Listing identifier. (Ex. XYZMLS #123)
- UAD - SALES COMPARABLE(S) #1, 2, 3 - Prior Sales Data Source(s) - is not in the correct format. MLS should be reported as the abbreviated MLS name, # and Listing identifier. (Ex. XYZMLS #123)
- UAD - APPRAISER - Date of Signature and Report - Must be 10 characters or less.
- UAD - APPRAISER - Appraiser Date of Signature and Report - is invalid. Field contains January 30, 2024. Expected format is MM/DD/CCYY.