Order Form

ORDER INFORMATION

General

File No.: 01062025Warbler
Loan Type:
Case No:
Job Type:
Client File No.:
Property Type:
Tracking No.:
Form Type:
Filename: C:\Program Files (x86)\ACI32\REPORTS\01062025Warbler.aci

Property Information

Address: 56 Whitaker View Rd
City: Fairview County: Buncombe St: NC Zip: 28730
Location: Map No: 33.1911, -96.8917 Census: 0201.08
Legal: Palm Coast Section 14 Block 00002 Lot 0129
Sale Price: $425,000 ☐ Refinance Loan Amt.: Date of Sale: 12/10/2024
Rooms: 11 Bedrooms: 5 Baths: 4.1 Appraised Value: $460,000
Borrower First: Coco Last: Jones Owner: Webdon LLC

Status:

Dates

Ordered:
Due:
Assigned:
Inspected: December 11, 2024
Reviewed:
Signed: 12/11/2024
Fax/EDI:
Delivered:
Invoiced:
User Defined:
Cancelled:
Paid:

CLIENT

Client Information

☒ Ordered By ☐ Bill To ☐ Send To

Client: Bank of Frisco
Branch:
Address: 123 Main Street
City: Frisco State: TX Zip: 75038
Phone: Fax:
Contact: IVG
Misc:

Billing Information

Invoice No.:
Fee:

Client Information

☐ Bill To ☐ Send To

Client:
Branch:
Address:
City: State: Zip:
Phone: Fax:
Contact:
Misc:

Tax:
Total Amount:
Payment 1:
Check #: Date:
Payment 2:
Check #: Date:
Due:

NAME

Appraiser/Broker Information

Name: Mickey Jackson Supervisor:
Cert #: 1234567 State: TX Cert #: State:
License #: State: License #: State:
Exp. Date: 07/31/2025 Exp. Date:

INSTRUCTIONS/CONTACTS

Primary Contact Information

Primary Contact: Home Phone:
Best time to call: Work Phone:

Secondary Contact Information

Secondary Contact: Home Phone:
Best time to call: Work Phone:

Special Instructions

COMMENTS

Comments

File No. 01062025Warbler

APPRAISAL OF



LOCATED AT:

56 Whitaker View Rd
Fairview, NC 28730

FOR:

Bank of Frisco
123 Main Street
Frisco, TX, 75038

BORROWER:

Coco Jones

AS OF:

December 11, 2024

BY:

Mickey Jackson

Uniform Residential Appraisal Report

File No. 01062025Warbler

The purpose of this summary appraisal report is to provide the lender/client with an accurate, and adequately supported, opinion of the market value of the subject property.

SUBJECT

Property Address 56 Whitaker View Rd | City Fairview | State NC | Zip Code 28730
Borrower Coco Jones | Owner of Public Record Webdon LLC | County Buncombe
Legal Description Palm Coast Section 14 Block 00002 Lot 0129
Assessor's Parcel # 9696-23-4831-000123 | Tax Year 2024 | R.E. Taxes $ 4,380
Neighborhood Name Buncombe | Map Reference 33.1911, -96.8917 | Census Tract 0201.08
Occupant [X] Owner [ ] Tenant [ ] Vacant | Special Assessments $ 0 | [X] PUD | HOA $ 50 [ ] per year [X] per month
Property Rights Appraised [X] Fee Simple [ ] Leasehold [ ] Other (describe)
Assignment Type [X] Purchase Transaction [ ] Refinance Transaction [ ] Other (describe)
Lender/Client Bank of Frisco | Address 123 Main Street, Frisco TX 75038
Is the subject property currently offered for sale or has it been offered for sale in the twelve months prior to the effective date of this appraisal? [X] Yes [ ] No
Report data source(s) used, offering price(s), and date(s). DOM 21;NTREIS MLS #14503179;Status: Active Under Contract;ListingDate: 01/20/2024;ListPrice: $439,000

CONTRACT

I [X] did [ ] did not analyze the contract for sale for the subject purchase transaction. Explain the results of the analysis of the contract for sale or why the analysis was not performed.
Arms length sale;Standard purchase contract relying on conforming financing with no seller concessions disclosed.

Contract Price $ 425,000 | Date of Contract 12/10/2024 | Is the property seller the owner of public record? [X] Yes [ ] No | Data Source(s) NTREIS/MLS
Is there any financial assistance (loan charges, sale concessions, gift or downpayment assistance, etc.) to be paid by any party on behalf of the borrower? [ ] Yes [X] No
If Yes, report the total dollar amount and describe the items to be paid. $0;;No financial assistance provided.

NEIGHBORHOOD

Note: Race and the racial composition of the neighborhood are not appraisal factors.

Neighborhood Characteristics				One-Unit Housing Trends				One-Unit Housing		Present Land Use %	
Location	[ ] Urban	[X] Suburban	[ ] Rural	Property Values	[X] Increasing	[ ] Stable	[ ] Declining	PRICE	AGE	One-Unit	80 %
Built-Up	[ ] Over 75%	[X] 25-75%	[ ] Under 25%	Demand/Supply	[X] Shortage	[ ] In Balance	[ ] Over Supply	$(000)	(yrs)	2-4 Unit	3 %
Growth	[ ] Rapid	[X] Stable	[ ] Slow	Marketing Time	[X] Under 3 mths	[ ] 3-6 mths	[ ] Over 6 mths	315 Low	3	Multi-Family	2 %
Neighborhood Boundaries	To the north by Panther Creek, to the south by Eldorado Pakrway, to the							600 High	15	Commercial	10 %
east by Hwy 423, and to the west by Woodlake Parkway.								420 Pred.	6	Other Vacant	5 %

Neighborhood Description Sunset Pointe Two is a high density single family neighborhood located within the city limites of Little Elm, but is serviced by the city of Frisco Schools. This is considered a favorable factor given the high quality and performance of the Frisco ISD. The neighborhood is within close proximity to shoppoing and neighborhood services and great access to commuting routes.
Market Conditions (including support for the above conclusions) Property values have increased 12% over the past 12 months. The absorption rate is currently 6.0, and the average days on market is 50 days for closed sales. There is very little inventory on the market and properties are selling an average of 100% of their listing price.

SITE

Dimensions 70 x 125 | Area 8750 sf | Shape Rectangular | View N;Res;
Specific Zoning Classification SF3 | Zoning Description Single family residential zoning, with a minimum of 7,200 sf lot size
Zoning Compliance [X] Legal [ ] Legal Nonconforming (Grandfathered Use) [ ] No Zoning [ ] Illegal (describe)
Is the highest and best use of the subject property as improved (or as proposed per plans and specifications) the present use? [X] Yes [ ] No If No, describe.

Utilities	Public	Other (describe)		Public	Other (describe)	Off-site Improvements? Type	Public	Private
Electricity	[X]	[ ]	Water	[X]	[ ]	Street Concrete	[X]	[ ]
Gas	[X]	[ ] Natural Gas	Sanitary Sewer	[X]	[ ] City Sewer	Alley None	[ ]	[ ]

FEMA Special Flood Hazard Area [ ] Yes [X] No | FEMA Flood Zone X | FEMA Map # 48121c0410g | FEMA Map Date 04/18/2011
Are the utilities and off-site improvements typical for the market area? [X] Yes [ ] No If No, describe.
Are there any adverse site conditions or external factors (easements, encroachments, environmental conditions, land uses, etc.)? [ ] Yes [X] No If Yes, describe.

IMPROVEMENTS

GENERAL DESCRIPTION	FOUNDATION	EXTERIOR DESCRIPTION materials/condition	INTERIOR materials/condition
Units [X] One [ ] One with Accessory Unit	[X] Concrete Slab [ ] Crawl Space	Foundation Walls Poured Conc./Avg	Floors Crpt,HW,Tile/Avg
# of Stories 2	[ ] Full Basement [ ] Partial Basement	Exterior Walls Brick veneer	Walls Drywall/Avg
Type [X] Det. [ ] Att. [ ] S-Det./End Unit	Basement Area 0 sq. ft.	Roof Surface Composition	Trim/Finish MDF/Avg
[X] Existing [ ] Proposed [ ] Under Const.	Basement Finish 0 %	Gutters & Downspouts Aluminum/Avg	Bath Floor Tile/Avg
Design (Style) Traditional	[ ] Outside Entry/Exit [ ] Sump Pump	Window Type Vinyl/Avg	Bath Wainscot Tile/Avg
Year Built 1986	Evidence of [ ] Infestation	Storm Sash/Insulated Insulated	Car Storage [ ] None
Effective Age (Yrs) 37	[ ] Dampness [ ] Settlement	Screens Fiberglass/Avg	[X] Driveway # of Cars 2
Attic [ ] None	Heating [X] FWA [ ] HWBB [ ] Radiant	Amenities [ ] WoodStove(s) # 0	Driveway Surface Concrete
[X] Drop Stair [ ] Stairs	[ ] Other Central Fuel Nat. Gas	[X] Fireplace(s) # 1 [X] Fence Wood	[X] Garage # of Cars 2
[ ] Floor [ ] Scuttle	Cooling [X] Central Air Conditioning	[X] Patio/Deck Cvrd [X] Porch Cvrd	[ ] Carport # of Cars 0
[ ] Finished [ ] Heated	[ ] Individual [ ] Other	[X] Pool 1 [X] Other Fence	[ ] Att. [ ] Det. [X] Built-in

Appliances [ ] Refrigerator [X] Range/Oven [X] Dishwasher [X] Disposal [X] Microwave [ ] Washer/Dryer [ ] Other (describe)
Finished area above grade contains: 11 Rooms | 5 Bedrooms | 4.1 Bath(s) | 3,686 Square Feet of Gross Living Area Above Grade
Additional features (special energy efficient items, etc.). Radiant barrier and Low-e windows
Describe the condition of the property (including needed repairs, deterioration, renovations, remodeling, etc.). C4;No updates in the prior 15 years;New home, no updates required.
Are there any physical deficiencies or adverse conditions that affect the livability, soundness, or structural integrity of the property? [ ] Yes [X] No If Yes, describe.
Does the property generally conform to the neighborhood (functional utility, style, condition, use, construction, etc.)? [X] Yes [ ] No If No, describe.

Uniform Residential Appraisal Report

File No. 01062025Warbler

There are 2 comparable properties currently offered for sale in the subject neighborhood ranging in price from $ 315,000 to $ 582,900 .

There are 93 comparable sales in the subject neighborhood within the past twelve months ranging in sale price from $ 325,000 to $ 518,281 .

SALES COMPARISON APPROACH

FEATURE	SUBJECT	COMPARABLE SALE NO. 1		COMPARABLE SALE NO. 2		COMPARABLE SALE NO. 3	
Address	56 Whitaker View Rd Fairview, NC 28730	42 Honey Hollow Ln, Fairview, NC 28730		18 Kirstein Rd, Fairview, NC 28730		46 New Lite Rd Fairview, NC 28730	
Proximity to Subject		0.04 miles NE		0.20 miles SW		0.12 miles SW	
Sale Price	$ 425,000		$ 429,900		$ 400,000		$ 418,000
Sale Price/Gross Liv. Area	$ 115.30 sq. ft.	$ 128.91 sq. ft.		$ 122.40 sq. ft.		$ 120.63 sq. ft.	
Data Source(s)		NTREIS #14379825;DOM 42		NTREIS #14246296;DOM 48		NTREIS #14345281;DOM 59	
Verification Source(s)		DOC# 2020.126223		DOC# 2020.17916		DOC# 2020.103569	
VALUE ADJUSTMENTS	DESCRIPTION	DESCRIPTION	+(-) $ Adjustment	DESCRIPTION	+(-) $ Adjustment	DESCRIPTION	+(-) $ Adjustment
Sale or Financing Concessions		ArmLth Unknown;0		ArmLth Conv;0		ArmLth Unknown;0	
Date of Sale/Time		s08/20;Unk	0	s02/20;Unk	12,000	s07/20;Unk	7,300
Location	N;Res;	N;BsyRd;	0	N;Res;		N;Res;	
Leasehold/Fee Simple	Fee Simple	Fee Simple		Fee Simple		Fee Simple	
Site	8750 sf	8538 sf	0	7405 sf	5,000	7909 sf	2,500
View	N;Res;	N;Wtr;	0	N;Res;		N;Res;	
Design (Style)	DT2;Traditional	DT2;Traditional		DT2;Traditional		DT2;Traditional	
Quality of Construction	Q3	Q4	0	Q3		Q3	
Actual Age	38	6		8	0	8	4,000
Condition	C4	C4	0	C3		C3	
Above Grade Room Count (Total / Bdrms. / Baths)	11 / 5 / 4.1	14 / 4 / 3.0	0	12 / 5 / 3.0	15,000	9 / 4 / 3.1	10,000
Gross Living Area 80	3,686 sq. ft.	3,335 sq. ft.	0	3,268 sq. ft.	33,440	3,465 sq. ft.	17,680
Basement & Finished Rooms Below Grade	0sf	0sf		0sf		0sf	
Functional Utility	Average	Good	0	Average		Average	
Heating/Cooling	FWA C/Air	FWA C/Air		FWA C/Air		FWA C/Air	
Energy Efficient Items	Insul. Windows	Insul. Windows		Insul. Windows		Insul. Windows	
Garage/Carport	2gbi2dw	2gbi2dw		3gbi3dw	0	2ga2dw	-5,000
Porch/Patio/Deck	Porch,Patio	Porch,Patio		Porch,Patio		Porch,Patio	
Pool	1	None	-2,400	1		1	
Fireplaces	Fence	1		1		1	
Net Adjustment (Total)		[ ] + [X] -	$ 2,400	[X] + [ ] -	$ 65,440	[X] + [ ] -	$ 36,480
Adjusted Sale Price of Comparables		Net Adj. -0.6% Gross Adj. 0.6%	$ 427,500	Net Adj. 16.4% Gross Adj. 16.4%	$ 465,440	Net Adj. 8.7% Gross Adj. 11.1%	$ 454,480

I [X] did [ ] did not research the sale or transfer history of the subject property and comparable sales. If not, explain

My research [ ] did [X] did not reveal any prior sales or transfers of the subject property for the three years prior to the effective date of this appraisal.

Data source(s) NTREIS

My research [ ] did [X] did not reveal any prior sales or transfers of the comparable sales for the year prior to the date of sale of the comparable sale.

Data source(s) Local MLS System

Report the results of the research and analysis of the prior sale or transfer history of the subject property and comparable sales (report additional prior sales on page 3).

ITEM	SUBJECT	COMPARABLE SALE NO. 1	COMPARABLE SALE NO. 2	COMPARABLE SALE NO. 3
Date of Prior Sale/Transfer	03/12/2024		08/01/2024	02/12/2024
Price of Prior Sale/Transfer	260,000		$478,125	$345,365
Data Source(s)	NTREIS	NTREIS	NTREIS	NTREIS
Effective Date of Data Source(s)	12/10/2024	12/10/2024	12/10/2024	12/10/2024

Analysis of prior sale or transfer history of the subject property and comparable sales The subject property has not sold within the last three years prior to the effective date of this appraisal.

Summary of Sales Comparison Approach. Comparable sale no. 1 is next door to the subject property and is similar to the subject in all salient features including GLA, Age, Room Count, Lot Size and Garage Spaces. Comparable sales no. 2 and no. 3 are located in the same neighborhood as the the subject and offer similar features, utility and appeal. All of the sales provide reasonable support for the opinion of market value with Comparable sale no. 1 requiring almost no adjustments for physical differences.

Indicated Value by Sales Comparison Approach $ 460,000

RECONCILIATION

Indicated Value by: Sales Comparison Approach $ 460,000 Cost Approach (if developed) $ Income Approach (if developed) $

The sales comparison analysis was the only approach to value considered necessary for the development of this appraisal. This market is extemely active with a high degree of homogeneity of housing stock. Therefore the Cost Approach was determined unnecessary for credible assignment results, and the income approach was not considered relevant for this assignment.

This appraisal is made [X] "as is," [ ] subject to completion per plans and specifications on the basis of a hypothetical condition that the improvements have been completed, [ ] subject to the following repairs or alterations on the basis of a hypothetical condition that the repairs or alterations have been completed, or [ ] subject to the following required inspection based on the extraordinary assumption that the condition or deficiency does not require alteration or repair:

Based on a complete visual inspection of the interior and exterior areas of the subject property, defined scope of work, statement of assumptions and limiting conditions, and appraiser's certification, my (our) opinion of the market value, as defined, of the real property that is the subject of this report is $ 460,000 as of 12/11/2024 , which is the date of inspection and the effective date of this appraisal.

ADDITIONAL COMMENTS

COST APPROACH

COST APPROACH TO VALUE (not required by Fannie Mae)

Provide adequate information for the lender/client to replicate the below cost figures and calculations.

Support for the opinion of site value (summary of comparable land sales or other methods for estimating site value) Opinion of site value is derived from an analysis of recent vacant land sales in the subjectimmediate market area.

ESTIMATED ☐ REPRODUCTION OR ☐ REPLACEMENT COST NEW	OPINION OF SITE VALUE	= $ 125,000
Source of cost data	Dwelling 3,686 Sq. Ft. @ $	= $ 0
Quality rating from cost service Effective date of cost data	Sq. Ft. @ $	= $
Comments on Cost Approach (gross living area calculations, depreciation, etc.)		
	Garage/Carport 625 Sq. Ft. @ $	= $ 0
	Total Estimate of Cost-New	= $ 0
	Less 50 Physical / Functional / External	
	Depreciation	= $ (0)
	Depreciated Cost of Improvements	= $ 0
	"As-is" Value of Site Improvements	= $
Estimated Remaining Economic Life (HUD and VA only) 13 Years	INDICATED VALUE BY COST APPROACH	= $

INCOME

INCOME APPROACH TO VALUE (not required by Fannie Mae)

Estimated Monthly Market Rent $ X Gross Rent Multiplier = $ Indicated Value by Income Approach

Summary of Income Approach (including support for market rent and GRM)

PUD INFORMATION

PROJECT INFORMATION FOR PUDs (if applicable)

Is the developer/builder in control of the Homeowners' Association (HOA)? ☐ Yes ☒ No Unit type(s) ☒ Detached ☐ Attached

Provide the following information for PUDs ONLY if the developer/builder is in control of the HOA and the subject property is an attached dwelling unit.

Legal name of project

Total number of phases Total number of units Total number of units sold

Total number of units rented Total number of units for sale Data source(s)

Was the project created by the conversion of an existing building(s) into a PUD? ☐ Yes ☐ No If Yes, date of conversion.

Does the project contain any multi-dwelling units? ☐ Yes ☐ No Data source(s)

Are the units, common elements, and recreation facilities complete? ☐ Yes ☐ No If No, describe the status of completion.

Are the common elements leased to or by the Homeowners' Association? ☐ Yes ☐ No If Yes, describe the rental terms and options.

Describe common elements and recreational facilities.

This report form is designed to report an appraisal of a one-unit property or a one-unit property with an accessory unit; including a unit in a planned unit development (PUD). This report form is not designed to report an appraisal of a manufactured home or a unit in a condominium or cooperative project.

This appraisal report is subject to the following scope of work, intended use, intended user, definition of market value, statement of assumptions and limiting conditions, and certifications. Modifications, additions, or deletions to the intended use, intended user, definition of market value, or assumptions and limiting conditions are not permitted. The appraiser may expand the scope of work to include any additional research or analysis necessary based on the complexity of this appraisal assignment. Modifications or deletions to the certifications are also not permitted. However, additional certifications that do not constitute material alterations to this appraisal report, such as those required by law or those related to the appraiser's continuing education or membership in an appraisal organization, are permitted.

SCOPE OF WORK: The scope of work for this appraisal is defined by the complexity of this appraisal assignment and the reporting requirements of this appraisal report form, including the following definition of market value, statement of assumptions and limiting conditions, and certifications. The appraiser must, at a minimum: (1) perform a complete visual inspection of the interior and exterior areas of the subject property, (2) inspect the neighborhood, (3) inspect each of the comparable sales from at least the street, (4) research, verify, and analyze data from reliable public and/or private sources, and (5) report his or her analysis, opinions, and conclusions in this appraisal report.

INTENDED USE: The intended use of this appraisal report is for the lender/client to evaluate the property that is the subject of this appraisal for a mortgage finance transaction.

INTENDED USER: The intended user of this appraisal report is the lender/client.

DEFINITION OF MARKET VALUE: The most probable price which a property should bring in a competitive and open market under all conditions requisite to a fair sale, the buyer and seller, each acting prudently, knowledgeably and assuming the price is not affected by undue stimulus. Implicit in this definition is the consummation of a sale as of a specified date and the passing of title from seller to buyer under conditions whereby: (1) buyer and seller are typically motivated; (2) both parties are well informed or well advised, and each acting in what he or she considers his or her own best interest; (3) a reasonable time is allowed for exposure in the open market; (4) payment is made in terms of cash in U. S. dollars or in terms of financial arrangements comparable thereto; and (5) the price represents the normal consideration for the property sold unaffected by special or creative financing or sales concessions* granted by anyone associated with the sale.

*Adjustments to the comparables must be made for special or creative financing or sales concessions. No adjustments are necessary for those costs which are normally paid by sellers as a result of tradition or law in a market area; these costs are readily identifiable since the seller pays these costs in virtually all sales transactions. Special or creative financing adjustments can be made to the comparable property by comparisons to financing terms offered by a third party institutional lender that is not already involved in the property or transaction. Any adjustment should not be calculated on a mechanical dollar for dollar cost of the financing or concession but the dollar amount of any adjustment should approximate the market's reaction to the financing or concessions based on the appraiser's judgment.

STATEMENT OF ASSUMPTIONS AND LIMITING CONDITIONS: The appraiser's certification in this report is subject to the following assumptions and limiting conditions:

1. The appraiser will not be responsible for matters of a legal nature that affect either the property being appraised or the title to it, except for information that he or she became aware of during the research involved in performing this appraisal. The appraiser assumes that the title is good and marketable and will not render any opinions about the title.

2. The appraiser has provided a sketch in this appraisal report to show the approximate dimensions of the improvements. The sketch is included only to assist the reader in visualizing the property and understanding the appraiser's determination of its size.

3. The appraiser has examined the available flood maps that are provided by the Federal Emergency Management Agency (or other data sources) and has noted in this appraisal report whether any portion of the subject site is located in an identified Special Flood Hazard Area. Because the appraiser is not a surveyor, he or she makes no guarantees, express or implied, regarding this determination.

4. The appraiser will not give testimony or appear in court because he or she made an appraisal of the property in question, unless specific arrangements to do so have been made beforehand, or as otherwise required by law.

5. The appraiser has noted in this appraisal report any adverse conditions (such as needed repairs, deterioration, the presence of hazardous wastes, toxic substances, etc.) observed during the inspection of the subject property or that he or she became aware of during the research involved in performing this appraisal. Unless otherwise stated in this appraisal report, the appraiser has no knowledge of any hidden or unapparent physical deficiencies or adverse conditions of the property (such as, but not limited to, needed repairs, deterioration, the presence of hazardous wastes, toxic substances, adverse environmental conditions, etc.) that would make the property less valuable, and has assumed that there are no such conditions and makes no guarantees or warranties, express or implied. The appraiser will not be responsible for any such conditions that do exist or for any engineering or testing that might be required to discover whether such conditions exist. Because the appraiser is not an expert in the field of environmental hazards, this appraisal report must not be considered as an environmental assessment of the property.

6. The appraiser has based his or her appraisal report and valuation conclusion for an appraisal that is subject to satisfactory completion, repairs, or alterations on the assumption that the completion, repairs, or alterations of the subject property will be performed in a professional manner.

APPRAISER'S CERTIFICATION: The Appraiser certifies and agrees that:

1. I have, at a minimum, developed and reported this appraisal in accordance with the scope of work requirements stated in this appraisal report.

2. I performed a complete visual inspection of the interior and exterior areas of the subject property. I reported the condition of the improvements in factual, specific terms. I identified and reported the physical deficiencies that could affect the livability, soundness, or structural integrity of the property.

3. I performed this appraisal in accordance with the requirements of the Uniform Standards of Professional Appraisal Practice that were adopted and promulgated by the Appraisal Standards Board of The Appraisal Foundation and that were in place at the time this appraisal report was prepared.

4. I developed my opinion of the market value of the real property that is the subject of this report based on the sales comparison approach to value. I have adequate comparable market data to develop a reliable sales comparison approach for this appraisal assignment. I further certify that I considered the cost and income approaches to value but did not develop them, unless otherwise indicated in this report.

5. I researched, verified, analyzed, and reported on any current agreement for sale for the subject property, any offering for sale of the subject property in the twelve months prior to the effective date of this appraisal, and the prior sales of the subject property for a minimum of three years prior to the effective date of this appraisal, unless otherwise indicated in this report.

6. I researched, verified, analyzed, and reported on the prior sales of the comparable sales for a minimum of one year prior to the date of sale of the comparable sale, unless otherwise indicated in this report.

7. I selected and used comparable sales that are locationally, physically, and functionally the most similar to the subject property.

8. I have not used comparable sales that were the result of combining a land sale with the contract purchase price of a home that has been built or will be built on the land.

9. I have reported adjustments to the comparable sales that reflect the market's reaction to the differences between the subject property and the comparable sales.

10. I verified, from a disinterested source, all information in this report that was provided by parties who have a financial interest in the sale or financing of the subject property.

11. I have knowledge and experience in appraising this type of property in this market area.

12. I am aware of, and have access to, the necessary and appropriate public and private data sources, such as multiple listing services, tax assessment records, public land records and other such data sources for the area in which the property is located.

13. I obtained the information, estimates, and opinions furnished by other parties and expressed in this appraisal report from reliable sources that I believe to be true and correct.

14. I have taken into consideration the factors that have an impact on value with respect to the subject neighborhood, subject property, and the proximity of the subject property to adverse influences in the development of my opinion of market value. I have noted in this appraisal report any adverse conditions (such as, but not limited to, needed repairs, deterioration, the presence of hazardous wastes, toxic substances, adverse environmental conditions, etc.) observed during the inspection of the subject property or that I became aware of during the research involved in performing this appraisal. I have considered these adverse conditions in my analysis of the property value, and have reported on the effect of the conditions on the value and marketability of the subject property.

15. I have not knowingly withheld any significant information from this appraisal report and, to the best of my knowledge, all statements and information in this appraisal report are true and correct.

16. I stated in this appraisal report my own personal, unbiased, and professional analysis, opinions, and conclusions, which are subject only to the assumptions and limiting conditions in this appraisal report.

17. I have no present or prospective interest in the property that is the subject of this report, and I have no present or prospective personal interest or bias with respect to the participants in the transaction. I did not base, either partially or completely, my analysis and/or opinion of market value in this appraisal report on the race, color, religion, sex, age, marital status, handicap, familial status, or national origin of either the prospective owners or occupants of the subject property or of the present owners or occupants of the properties in the vicinity of the subject property or on any other basis prohibited by law.

18. My employment and/or compensation for performing this appraisal or any future or anticipated appraisals was not conditioned on any agreement or understanding, written or otherwise, that I would report (or present analysis supporting) a predetermined specific value, a predetermined minimum value, a range or direction in value, a value that favors the cause of any party, or the attainment of a specific result or occurrence of a specific subsequent event (such as approval of a pending mortgage loan application).

19. I personally prepared all conclusions and opinions about the real estate that were set forth in this appraisal report. If I relied on significant real property appraisal assistance from any individual or individuals in the performance of this appraisal or the preparation of this appraisal report, I have named such individual(s) and disclosed the specific tasks performed in this appraisal report. I certify that any individual so named is qualified to perform the tasks. I have not authorized anyone to make a change to any item in this appraisal report; therefore, any change made to this appraisal is unauthorized and I will take no responsibility for it.

20. I identified the lender/client in this appraisal report who is the individual, organization, or agent for the organization that ordered and will receive this appraisal report.

21. The lender/client may disclose or distribute this appraisal report to: the borrower; another lender at the request of the borrower; the mortgagee or its successors and assigns; mortgage insurers; government sponsored enterprises; other secondary market participants; data collection or reporting services; professional appraisal organizations; any department, agency, or instrumentality of the United States; and any state, the District of Columbia, or other jurisdictions; without having to obtain the appraiser's or supervisory appraiser's (if applicable) consent. Such consent must be obtained before this appraisal report may be disclosed or distributed to any other party (including, but not limited to, the public through advertising, public relations, news, sales, or other media).

22. I am aware that any disclosure or distribution of this appraisal report by me or the lender/client may be subject to certain laws and regulations. Further, I am also subject to the provisions of the Uniform Standards of Professional Appraisal Practice that pertain to disclosure or distribution by me.

23. The borrower, another lender at the request of the borrower, the mortgagee or its successors and assigns, mortgage insurers, government sponsored enterprises, and other secondary market participants may rely on this appraisal report as part of any mortgage finance transaction that involves any one or more of these parties.

24. If this appraisal report was transmitted as an "electronic record" containing my "electronic signature," as those terms are defined in applicable federal and/or state laws (excluding audio and video recordings), or a facsimile transmission of this appraisal report containing a copy or representation of my signature, the appraisal report shall be as effective, enforceable and valid as if a paper version of this appraisal report were delivered containing my original hand written signature.

25. Any intentional or negligent misrepresentation(s) contained in this appraisal report may result in civil liability and/or criminal penalties including, but not limited to, fine or imprisonment or both under the provisions of Title 18, United States Code, Section 1001, et seq., or similar state laws.

SUPERVISORY APPRAISER'S CERTIFICATION: The Supervisory Appraiser certifies and agrees that:

1. I directly supervised the appraiser for this appraisal assignment, have read the appraisal report, and agree with the appraiser's analysis, opinions, statements, conclusions, and the appraiser's certification.

2. I accept full responsibility for the contents of this appraisal report including, but not limited to, the appraiser's analysis, opinions, statements, conclusions, and the appraiser's certification.

3. The appraiser identified in this appraisal report is either a sub-contractor or an employee of the supervisory appraiser (or the appraisal firm), is qualified to perform this appraisal, and is acceptable to perform this appraisal under the applicable state law.

4. This appraisal report complies with the Uniform Standards of Professional Appraisal Practice that were adopted and promulgated by the Appraisal Standards Board of The Appraisal Foundation and that were in place at the time this appraisal report was prepared.

5. If this appraisal report was transmitted as an "electronic record" containing my "electronic signature," as those terms are defined in applicable federal and/or state laws (excluding audio and video recordings), or a facsimile transmission of this appraisal report containing a copy or representation of my signature, the appraisal report shall be as effective, enforceable and valid as if a paper version of this appraisal report were delivered containing my original hand written signature.

APPRAISER

Signature _____
Name Mickey Jackson
Company Name Holmes Appraisal Associates
Company Address 123 Main Street
Frisco, TX 75038
Telephone Number (469) 400-1124
Email Address MickJ@HAA.com
Date of Signature and Report 12/11/2024
Effective Date of Appraisal 12/11/2024
State Certification # 1234567
or State License # _____
or Other (describe) _____ State # _____
State FL
Expiration Date of Certification or License 07/31/2025

ADDRESS OF PROPERTY APPRAISED
56 Whitaker View Rd
Fairview, NC 28730

APPRAISED VALUE OF SUBJECT PROPERTY $ 460,000

LENDER/CLIENT
Name IVG
Company Name Bank of Frisco
Company Address 123 Main Street
Frisco, TX 75038
Email Address _____

SUPERVISORY APPRAISER (ONLY IF REQUIRED)

Signature _____
Name _____
Company Name _____
Company Address _____

Telephone Number _____
Email Address _____
Date of Signature _____
State Certification # _____
or State License # _____
State _____
Expiration Date of Certification or License _____

SUBJECT PROPERTY
☐ Did not inspect subject property
☐ Did inspect exterior of subject property from street
Date of Inspection _____
☐ Did inspect interior and exterior of subject property
Date of Inspection _____

COMPARABLE SALES
☐ Did not inspect exterior of comparable sales from street
☐ Did inspect exterior of comparable sales from street
Date of Inspection _____

Uniform Residential Appraisal Report

File No. 01062025Warbler

FEATURE	SUBJECT	COMPARABLE SALE NO. 4		COMPARABLE SALE NO. 5		COMPARABLE SALE NO. 6	
Address	56 Whitaker View Rd Fairview, NC 28730	7 Cedarford Ct Palm Coast, FL 32137-8949					
Proximity to Subject		1.75					
Sale Price	$ 425,000		$ 376,000		$		$
Sale Price/Gross Liv. Area	$ 115.30 sq. ft.	$ 93.25 sq. ft.		$ sq. ft.		$ sq. ft.	
Data Source(s)		MLS #1554093;DOM 370					
Verification Source(s)		ExtView/CntyRcrds Doc# 3645					
VALUE ADJUSTMENTS	DESCRIPTION	DESCRIPTION	+(-) $ Adjustment	DESCRIPTION	+(-) $ Adjustment	DESCRIPTION	+(-) $ Adjustment
Sale or Financing Concessions		ArmLth Conv;0					
Date of Sale/Time		s03/22;c03/23					
Location	N;Res;	N;Res;					
Leasehold/Fee Simple	Fee Simple	Fee Simple					
Site	8750 sf	8777 sf					
View	N;Res;	N;Res;					
Design (Style)	DT2;Traditional	AT2;Traditional	4,823				
Quality of Construction	Q3	Q4	-2,500				
Actual Age	38	37	-500				
Condition	C4	C4					
Above Grade Room Count	Total 11 Bdrms. 5 Baths 4.1	Total 12 Bdrms. 8 Baths 4.5	0 -20,000	Total Bdrms. Baths		Total Bdrms. Baths	
Gross Living Area 80	3,686 sq. ft.	4,032 sq. ft.	-27,680	sq. ft.		sq. ft.	
Basement & Finished Rooms Below Grade	0sf	0sf					
Functional Utility	Average	Average					
Heating/Cooling	FWA C/Air	FWA C/Air					
Energy Efficient Items	Insul. Windows	Insul. Windows					
Garage/Carport	2gbi2dw	2gbi2dw					
Porch/Patio/Deck	Porch,Patio	Porch,Patio					
Pool	1	2					
Fireplaces	Fence	Fence,Pool,Fenc					
Net Adjustment (Total)		☐ + ☒ -	$ 45,857	☐ + ☐ -	$	☐ + ☐ -	$
Adjusted Sale Price of Comparables		Net Adj. -12.2% Gross Adj. 14.8%	$ 330,143	Net Adj. % Gross Adj. %	$	Net Adj. % Gross Adj. %	$

SALES COMPARISON APPROACH

ITEM	SUBJECT	COMPARABLE SALE NO. 4	COMPARABLE SALE NO. 5	COMPARABLE SALE NO. 6
Date of Prior Sale/Transfer	03/12/2024			
Price of Prior Sale/Transfer	260,000			
Data Source(s)	NTREIS			
Effective Date of Data Source(s)	12/10/2024			

Summary of Sales Comparison Approach

Uniform Appraisal Dataset Definitions

File No. 01062025Warbler

Condition Ratings and Definitions

C1 The improvements have been very recently constructed and have not previously been occupied. The entire structure and all components are new and the dwelling features no physical depreciation.*

*Note: Newly constructed improvements that feature recycled materials and/or components can be considered new dwellings provided that the dwelling is placed on a 100% new foundation and the recycled materials and the recycled components have been rehabilitated/re-manufactured into like-new condition. Recently constructed improvements that have not been previously occupied are not considered "new" if they have any significant physical depreciation (i.e., newly constructed dwellings that have been vacant for an extended period of time without adequate maintenance or upkeep).

C2 The improvements feature no deferred maintenance, little or no physical depreciation, and require no repairs. Virtually all building components are new or have been recently repaired, refinished, or rehabilitated. All outdated components and finishes have been updated and/or replaced with components that meet current standards. Dwellings in this category either are almost new or have been recently completely renovated and are similar in condition to new construction.

*Note: The improvements represent a relatively new property that is well maintained with no deferred maintenance and little or no physical depreciation, or an older property that has been recently completely renovated.

C3 The improvements are well maintained and feature limited physical depreciation due to normal wear and tear. Some components, but not every major building component, may be updated or recently rehabilitated. The structure has been well maintained.

*Note: The improvement is in its first-cycle of replacing short-lived building components (appliances, floor coverings, HVAC, etc.) and is being well maintained. Its estimated effective age is less than its actual age. It also may reflect a property in which the majority of short-lived building components have been replaced but not to the level of a complete renovation.

C4 The improvements feature some minor deferred maintenance and physical deterioration due to normal wear and tear. The dwelling has been adequately maintained and requires only minimal repairs to building components/mechanical systems and cosmetic repairs. All major building components have been adequately maintained and are functionally adequate.

*Note: The estimated effective age may be close to or equal to its actual age. It reflects a property in which some of the short-lived building components have been replaced, and some short-lived building components are at or near the end of their physical life expectancy; however, they still function adequately. Most minor repairs have been addressed on an ongoing basis resulting in an adequately maintained property.

C5 The improvements feature obvious deferred maintenance and are in need of some significant repairs. Some building components need repairs, rehabilitation, or updating. The functional utility and overall livability is somewhat diminished due to condition, but the dwelling remains useable and functional as a residence.

*Note: Some significant repairs are needed to the improvements due to the lack of adequate maintenance. It reflects a property in which many of its short-lived building components are at the end of or have exceeded their physical life expectancy but remain functional.

C6 The improvements have substantial damage or deferred maintenance with deficiencies or defects that are severe enough to affect the safety, soundness, or structural integrity of the improvements. The improvements are in need of substantial repairs and rehabilitation, including many or most major components.

*Note: Substantial repairs are needed to the improvements due to the lack of adequate maintenance or property damage. It reflects a property with conditions severe enough to affect the safety, soundness, or structural integrity of the improvements.

Quality Ratings and Definitions

Q1 Dwellings with this quality rating are usually unique structures that are individually designed by an architect for a specified user. Such residences typically are constructed from detailed architectural plans and specifications and feature an exceptionally high level of workmanship and exceptionally high-grade materials throughout the interior and exterior of the structure. The design features exceptionally high-quality exterior refinements and ornamentation, and exceptionally high-quality interior refinements. The workmanship, materials, and finishes throughout the dwelling are of exceptionally high quality.

Q2 Dwellings with this quality rating are often custom designed for construction on an individual property owner's site. However, dwellings in this quality grade are also found in high-quality tract developments featuring residences constructed from individual plans or from highly modified or upgraded plans. The design features detailed, high-quality exterior ornamentation, high-quality interior refinements, and detail. The workmanship, materials, and finishes throughout the dwelling are generally of high or very high quality.

Q3 Dwellings with this quality rating are residences of higher quality built from individual or readily available designer plans in above-standard residential tract developments or on an individual property owner's site. The design includes significant exterior ornamentation and interiors that are well finished. The workmanship exceeds acceptable standards and many materials and finishes throughout the dwelling have been upgraded from "stock" standards.

Q4 Dwellings with this quality rating meet or exceed the requirements of applicable building codes. Standard or modified standard building plans are utilized and the design includes adequate fenestration and some exterior ornamentation and interior refinements. Materials, workmanship, finish, and equipment are of stock or builder grade and may feature some upgrades.

Q5 Dwellings with this quality rating feature economy of construction and basic functionality as main considerations. Such dwellings feature a plain design using readily available or basic floor plans featuring minimal fenestration and basic finishes with minimal exterior ornamentation and limited interior detail. These dwellings meet minimum building codes and are constructed with inexpensive, stock materials with limited refinements and upgrades.

Q6 Dwellings with this quality rating are of basic quality and lower cost; some may not be suitable for year-round occupancy. Such dwellings are often built with simple plans or without plans, often utilizing the lowest quality building materials. Such dwellings are often built or expanded by persons who are professionally unskilled or possess only minimal construction skills. Electrical, plumbing, and other mechanical systems and equipment may be minimal or non-existent. Older dwellings may feature one or more substandard or non-conforming additions to the original structure.

Definitions of Not Updated, Updated, and Remodeled

Not Updated

Little or no updating or modernization. This description includes, but is not limited to, new homes.
Residential properties of fifteen years of age or less often reflect an original condition with no updating, if no major components have been replaced or updated. Those over fifteen years of age are also considered not updated if the appliances, fixtures, and finishes are predominantly dated. An area that is 'Not Updated' may still be well maintained and fully functional, and this rating does not necessarily imply deferred maintenance or physical /functional deterioration.

Updated

The area of the home has been modified to meet current market expectations. These modifications are limited in terms of both scope and cost.
An updated area of the home should have an improved look and feel, or functional utility. Changes that constitute updates include refurbishment and/or replacing components to meet existing market expectations. Updates do not include significant alterations to the existing structure.

Remodeled

Significant finish and/or structural changes have been made that increase utility and appeal through complete replacement and/ or expansion.
A remodeled area reflects fundamental changes that include multiple alterations. These alterations may include some or all of the following: replacement of a major component (cabinet(s), bathtub, or bathroom tile), relocation of plumbing/gas fixtures/appliances, significant structural alterations (relocating walls, and/or the addition of square footage). This would include a complete gutting and rebuild.

Explanation of Bathroom Count

The number of full and half baths is reported by separating the two values by a period. The full bath is represented to the left of the period. The half bath count is represented to the right of the period. Three-quarter baths are to be counted as a full bath in all cases. Quarter baths (baths that feature only toilet) are not to be included in the bathroom count.

Uniform Appraisal Dataset Definitions

File No. 01062025Warbler

Abbreviations Used in Data Standardization Text

Abbrev.	Full Name	Appropriate Fields
ac	Acres	Area, Site
AdjPrk	Adjacent to Park	Location
AdjPwr	Adjacent to Power Lines	Location
A	Adverse	Location & View
ArmLth	Arms Length Sale	Sale or Financing Concessions
AT	Attached Structure	Design(Style)
ba	Bathroom(s)	Basement & Finished Rooms Below Grade
br	Bedroom	Basement & Finished Rooms Below Grade
B	Beneficial	Location & View
BsyRd	Busy Road	Location
cp	Carport	Garage/Carport
Cash	Cash	Sale or Financing Concessions
CtySky	City View Skyline View	View
CtyStr	City Street View	View
Comm	Commercial Influence	Location
c	Contracted Date	Date of Sale/Time
Conv	Conventional	Sale or Financing Concessions
cv	Covered	Garage/Carport
CrtOrd	Court Ordered Sale	Sale or Financing Concessions
DOM	Days On Market	Data Sources
DT	Detached Structure	Design(Style)
dw	Driveway	Garage/Carport
Estate	Estate Sale	Sale or Financing Concessions
e	Expiration Date	Date of Sale/Time
FHA	Federal Housing Authority	Sale or Financing Concessions
g	Garage	Garage/Carport
ga	Garage - Attached	Garage/Carport
gbi	Garage - Built-in	Garage/Carport
gd	Garage - Detached	Garage/Carport
GR	Garden Structure	Design(Style)
GlfCse	Golf Course	Location
Glfvw	Golf Course View	View
HR	High Rise Structure	Design(Style)
Ind	Industrial	Location & View
in	Interior Only Stairs	Basement & Finished Rooms Below Grade
Lndfl	Landfill	Location
LtdSght	Limited Sight	View
Listing	Listing	Sale or Financing Concessions
MR	Mid-Rise Structure	Design(Style)
Mtn	Mountain View	View
N	Neutral	Location & View
NonArm	Non-Arms Length Sale	Sale or Financing Concessions
op	Open	Garage/Carport
o	Other	Basement & Finished Rooms Below Grade
O	Other	Design(Style)
Prk	Park View	View
Pstrl	Pastoral View	View
PwrLn	Power Lines	View
PubTrn	Public Transportation	Location
rr	Recreational (Rec) Room	Basement & Finished Rooms Below Grade
Relo	Relocation Sale	Sale or Financing Concessions
REO	REO Sale	Sale or Financing Concessions
Res	Residential	Location & View
RT	Row or Townhouse	Design(Style)
RH	Rural Housing - USDA	Sale or Financing Concessions
SD	Semi-detached Structure	Design(Style)
s	Settlement Date	Date of Sale/Time
Short	Short Sale	Sale or Financing Concessions
sf	Square Feet	Area, Site, Basement
sqm	Square Meters	Area, Site, Basement
Unk	Unknown	Date of Sale/Time
VA	Veterans Administration	Sale or Financing Concessions
wo	Walk Out Basement	Basement & Finished Rooms Below Grade
wu	Walk Up Basement	Basement & Finished Rooms Below Grade
WtrFr	Water Frontage	Location
Wtr	Water View	View
w	Withdrawn Date	Date of Sale/Time
Woods	Woods View	View

Other Appraiser-Defined Abbreviations

Abbrev.	Full Name	Appropriate Fields	Abbrev.	Full Name	Appropriate Fields

ADDENDUM

Borrower: Coco Jones		File No.: 01062025Warbler
Property Address: 56 Whitaker View Rd		Case No.:
City: Fairview	State: NC	Zip: 28730
Lender: Bank of Frisco		

Extra Comments
This file is for test pruposes only. The data has been altered so it can fire several rules and for testing.

Market Conditions Addendum to the Appraisal Report

File No. 01062025Warbler

The purpose of this addendum is to provide the lender/client with a clear and accurate understanding of the market trends and conditions prevalent in the subject neighborhood. This is a required addendum for all appraisal reports with an effective date on or after April 1, 2009.

Property Address 56 Whitaker View Rd City Fairview State NC Zip Code 28730

Borrower Coco Jones

Instructions: The appraiser must use the information required on this form as the basis for his/her conclusions, and must provide support for those conclusions, regarding housing trends and overall market conditions as reported in the Neighborhood section of the appraisal report form. The appraiser must fill in all the information to the extent it is available and reliable and must provide analysis as indicated below. If any required data is unavailable or is considered unreliable, the appraiser must provide an explanation. It is recognized that not all data sources will be able to provide data for the shaded areas below; if it is available, however, the appraiser must include the data in the analysis. If data sources provide the required information as an average instead of the median, the appraiser should report the available figure and identify it as an average. Sales and listings must be properties that compete with the subject property, determined by applying the criteria that would be used by a prospective buyer of the subject property. The appraiser must explain any anomalies in the data, such as seasonal markets, new construction, foreclosures, etc.

MARKET RESEARCH & ANALYSIS

Inventory Analysis	Prior 7-12 Months	Prior 4-6 Months	Current - 3 Months	Overall Trend
Total # of Comparable Sales (Settled)	44	31	18	[ ] Increasing [ ] Stable [X] Declining
Absorption Rate (Total Sales/Months)	7.33	10.33	6.00	[ ] Increasing [ ] Stable [X] Declining
Total # of Comparable Active Listings	13	4	2	[X] Declining [ ] Stable [ ] Increasing
Months of Housing Supply (Total Listings/Ab.Rate)	1.77	0.39	0.33	[X] Declining [ ] Stable [ ] Increasing

Median Sale & List Price, DOM, Sale/List %	Prior 7-12 Months	Prior 4-6 Months	Current - 3 Months	Overall Trend
Median Comparable Sale Price	375,000	390,000	420,000	[X] Increasing [ ] Stable [ ] Declining
Median Comparable Sales Days on Market	55	49	49	[ ] Declining [X] Stable [ ] Increasing
Median Comparable List Price	399,900	359,998	327,500	[ ] Increasing [ ] Stable [X] Declining
Median Comparable Listings Days on Market	40	30	13	[X] Declining [ ] Stable [ ] Increasing
Median Sale Price as % of List Price	98.90%	99.30%	100.00%	[ ] Increasing [X] Stable [ ] Declining
Seller-(developer, builder, etc.)paid financial assistance prevalent? [ ] Yes [X] No				[ ] Declining [X] Stable [ ] Increasing

Explain in detail the seller concessions trends for the past 12 months (e.g., seller contributions increased from 3% to 5%, increasing use of buydowns, closing costs, condo fees, options, etc.).

Seller concessions are nearly non-existent in this market. Given the limited supply of housing on the market and the significant demand driven by exceptionally low mortgage interest rates, there very little pressure on sellers to offer any concessions. These conditions have persisted for more than 12 months and therefor the trend has remained stable.

Are foreclosure sales (REO sales) a factor in the market? [ ] Yes [X] No If yes, explain (including the trends in listings and sales of foreclosed properties).

Foreclosure volume remains relatively low due to the existing moratorium on foreclosure proceedings. For this reason there are very few foreclosure sales in the neighborhood and they are definitely not impacting property values or competition in the market.

Cite data sources for above information. The NTREIS MLS service provides reliable data on seller concessions and the type of transactions in this market, and the deed history available through Realist provide a reliable validation of institutional sales.

Summarize the above information as support for your conclusions in the Neighborhood section of the appraisal report form. If you used any additional information, such as an analysis of pending sales and/or expired and withdrawn listings, to formulate your conclusions, provide both an explanation and support for your conclusions.

Although the quantity of available listings and comparable sales has declined over the past 12 months, the current absorption rate illustrates strong demand in the market with only about 1 weeks worth of housing supply. Each of these factors has contributed to the established trend of increase property values evident in the median comparable sale price trend, steadily increasing over the past 12 months. The listing days on market has sharply decreased over the past 6 months and the and the comparable sales days on market has remained relatively stable with just over 50 days, the marketing time for this market is consistent and stablized at less than 3 months. A consistent trend in the list to sale price ratio of approximately 100% provides further support for the conclusion that property values are increasing, and demand is strong. All of these factors combined provide a clear indication that this is a strong market that favors sellers, and an availability of credit that supports very strong demand.

CONDO / CO-OP PROJECTS

If the subject is a unit in a condominium or cooperative project , complete the following: Project Name:

Subject Project Data	Prior 7-12 Months	Prior 4-6 Months	Current - 3 Months	Overall Trend
Total # of Comparable Sales (Settled)				[ ] Increasing [ ] Stable [ ] Declining
Absorption Rate (Total Sales/Months)				[ ] Increasing [ ] Stable [ ] Declining
Total # of Active Comparable Listings				[ ] Declining [ ] Stable [ ] Increasing
Months of Unit Supply (Total Listings/Ab. Rate)				[ ] Declining [ ] Stable [ ] Increasing

Are foreclosure sales (REO sales) a factor in the project? [ ] Yes [ ] No If yes, indicate the number of REO listings and explain the trends in listings and sales of foreclosed properties.

Summarize the above trends and address the impact on the subject unit and project.

APPRAISER

APPRAISER

Signature
Name Mickey Jackson
Company Name Holmes Appraisal Associates
Company Address 123 Main Street
Frisco, TX 75038
State License/Certification # 1234567 State FL
Email Address MickJ@HAA.com

SUPERVISORY APPRAISER (ONLY IF REQUIRED)

Signature
Name
Company Name
Company Address
State License/Certification # State
Email Address

USPAP ADDENDUM

File No. 01062025Warbler

Borrower: Coco Jones
Property Address: 56 Whitaker View Rd
City: Fairview County: Buncombe State: NC Zip Code: 28730
Lender: Bank of Frisco

Reasonable Exposure Time

My opinion of a reasonable exposure time for the subject property at the market value stated in this report is: 30 Days

more than 80% of the sales in this neighborhood are selling within 30 days.

Additional Certifications

[X] I have performed NO services, as an appraiser or in any other capacity, regarding the property that is the subject of this report within the three-year period immediately preceding acceptance of this assignment.

[ ] I HAVE performed services, as an appraiser or in another capacity, regarding the property that is the subject of this report within the three-year period immediately preceding acceptance of this assignment. Those services are described in the comments below.

Additional Comments

APPRAISER:

Signature:
Name: Mickey Jackson
Date Signed: 12/11/2024
State Certification #: 1234567
or State License #:
or Other (describe): State #:
State: FL
Expiration Date of Certification or License: 07/31/2025
Effective Date of Appraisal: December 11, 2024

SUPERVISORY APPRAISER (only if required):

Signature:
Name:
Date Signed:
State Certification #:
or State License #:
State:
Expiration Date of Certification or License:
Supervisory Appraiser inspection of Subject Property:
[ ] Did Not [ ] Exterior-only from street [ ] Interior and Exterior

SUBJECT PROPERTY PHOTO ADDENDUM

Borrower: Coco Jones		File No.:	01062025Warbler
Property Address: 56 Whitaker View Rd		Case No.:	
City: Fairview	State: NC	Zip:	28730
Lender: Bank of Frisco			



FRONT VIEW OF
SUBJECT PROPERTY

Appraised Date: December 11, 2024
Appraised Value: $ 460,000



REAR VIEW OF
SUBJECT PROPERTY



STREET SCENE

INTERIOR PHOTOS

Borrower: Coco Jones		File No.: 01062025Warbler
Property Address: 56 Whitaker View Rd		Case No.:
City: Fairview	State: NC	Zip: 28730
Lender: Bank of Frisco		



Kitchen

Comment:



Living Area

Description:

Comment:



Bathroom

Description:

Comment:

BATHROOM PHOTOS

Borrower: Coco Jones		File No.: 01062025Warbler
Property Address: 56 Whitaker View Rd		Case No.:
City: Fairview	State: NC	Zip: 28730
Lender: Bank of Frisco		



Half Bathroom

Comment:



Bathroom

Comment:

Comment:

COMPARABLE PROPERTY PHOTO ADDENDUM

Borrower: Coco Jones		File No.: 01062025Warbler
Property Address: 56 Whitaker View Rd		Case No.:
City: Fairview	State: NC	Zip: 28730
Lender: Bank of Frisco		



COMPARABLE SALE #1

42 Honey Hollow Ln,
Fairview, NC 28730
Sale Date: 2024-08-14
Sale Price: $ 429,900



COMPARABLE SALE #2

18 Kirstein Rd,
Fairview, NC 28730
Sale Date: s02/24;Unk
Sale Price: $ 400,000



COMPARABLE SALE #3

46 New Lite Rd
Fairview, NC 28730
Sale Date: 2024-07-16
Sale Price: $ 418,000

COMPARABLE PROPERTY PHOTO ADDENDUM

Borrower: Coco Jones		File No.: 01062025Warbler
Property Address: 56 Whitaker View Rd		Case No.:
City: Fairview	State: NC	Zip: 28730
Lender: Bank of Frisco		



COMPARABLE SALE #4

7 Cedarford Ct
Palm Coast, FL 32137-8949
Sale Date: s03/22;c03/23
Sale Price: $ 376,000

COMPARABLE SALE #5

Sale Date:
Sale Price: $

COMPARABLE SALE #6

Sale Date:
Sale Price: $

FLOORPLAN SKETCH

Borrower: Coco Jones		File No.: 01062025Warbler
Property Address: 56 Whitaker View Rd		Case No.:
City: Fairview	State: NC	Zip: 28730
Lender: Bank of Frisco		

Sketch

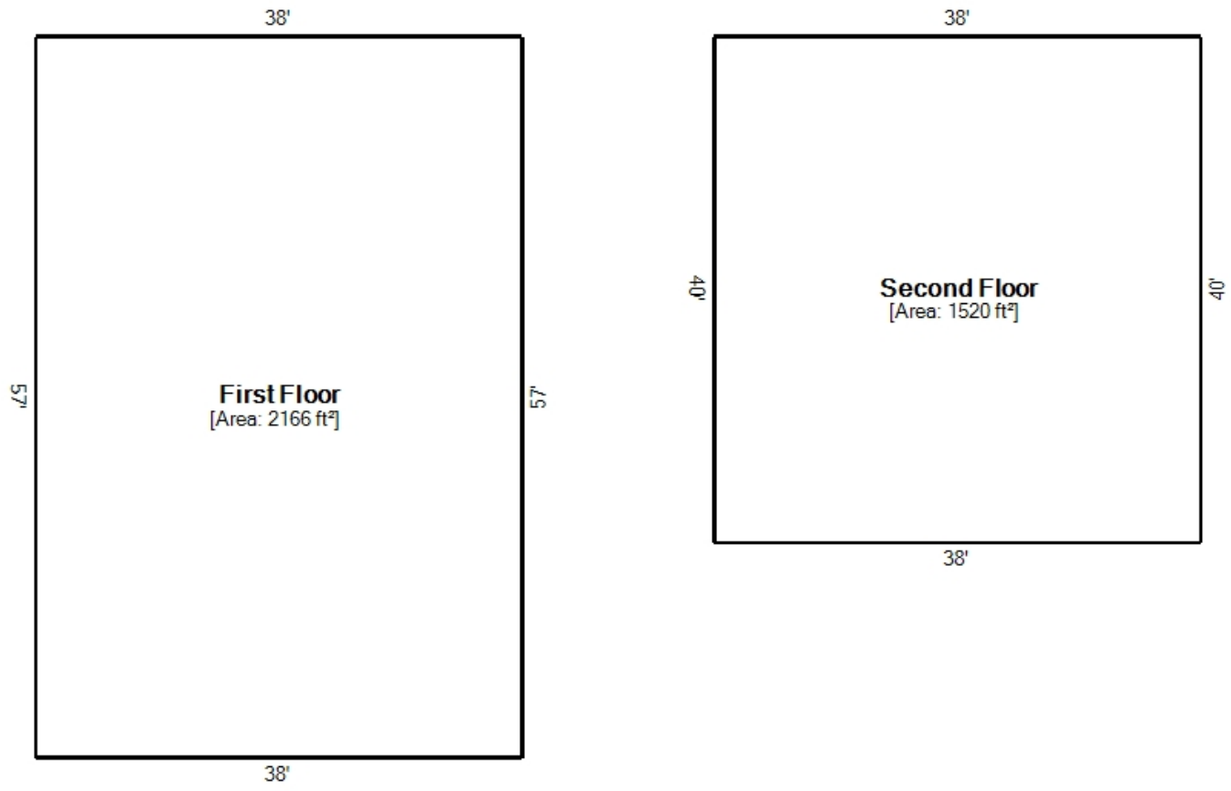

Living Area		Area Calculation				
First Floor	2166 ft²	First Floor				x 1.00 = 2166 ft²
Second Floor	1520 ft²	57' x	38' x	1.00 =	2166 ft²	
		Second Floor				x 1.00 = 1520 ft²
Total Living Area (rounded):	**3686 ft²**	40' x	38' x	1.00 =	1520 ft²	

AERIAL MAP

Borrower: Coco Jones		File No.: 01062025Warbler
Property Address: 56 Whitaker View Rd		Case No.:
City: Fairview	State: NC	Zip: 28730
Lender: Bank of Frisco		



LOCATION MAP

Borrower: Coco Jones		File No.: 01062025Warbler
Property Address: 56 Whitaker View Rd		Case No.:
City: Fairview	State: NC	Zip: 28730
Lender: Bank of Frisco		

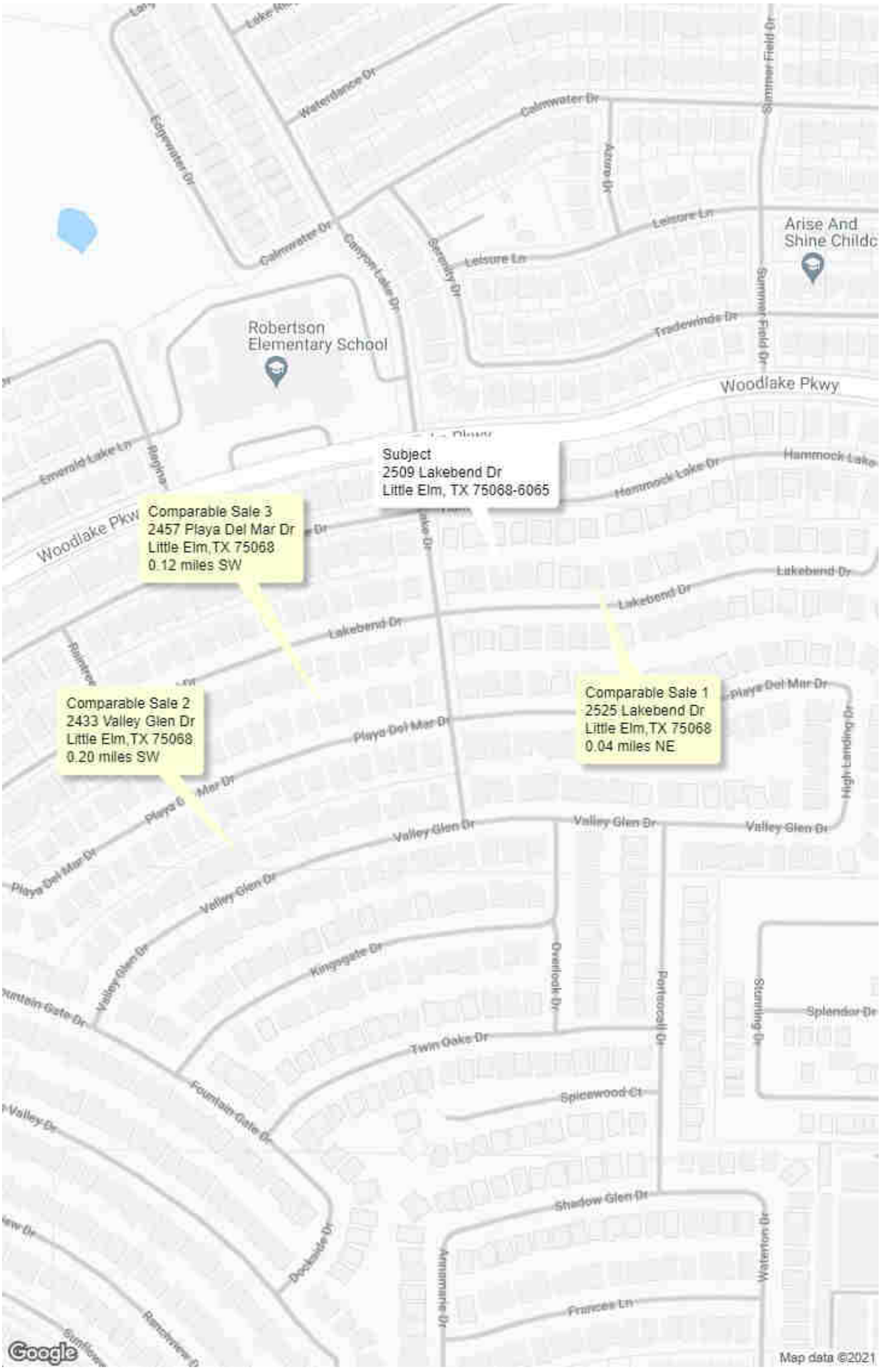

INTERIOR PHOTOS

Borrower: Coco Jones		File No.: 01062025Warbler
Property Address: 56 Whitaker View Rd		Case No.:
City: Fairview	State: NC	Zip: 28730
Lender: Bank of Frisco		



Yard

Comment:



Master Bedroom

Comment:



Family Room

Comment:

INTERIOR PHOTOS

Borrower: Coco Jones		File No.: 01062025Warbler
Property Address: 56 Whitaker View Rd		Case No.:
City: Fairview	State: NC	Zip: 28730
Lender: Bank of Frisco		



Other

Comment:
Farm HOuse



Other

Comment:
Lions



Bedroom

Comment:

INTERIOR PHOTOS

Borrower: Coco Jones		File No.: 01062025Warbler
Property Address: 56 Whitaker View Rd		Case No.:
City: Fairview	State: NC	Zip: 28730
Lender: Bank of Frisco		



Bedroom

Comment:



Bedroom

Comment:



Office

Comment:

INTERIOR PHOTOS

Borrower: Coco Jones		File No.: 01062025Warbler
Property Address: 56 Whitaker View Rd		Case No.:
City: Fairview	State: NC	Zip: 28730
Lender: Bank of Frisco		



Master Bathroom

Comment:



Bathroom

Comment:



Dining Room

Comment:

INTERIOR PHOTOS

Borrower: Coco Jones		File No.: 01062025Warbler
Property Address: 56 Whitaker View Rd		Case No.:
City: Fairview	State: NC	Zip: 28730
Lender: Bank of Frisco		



Dining Area

Comment:



Laundry

Comment:



Other

Comment:

INTERIOR PHOTOS

Borrower: Coco Jones		File No.: 01062025Warbler
Property Address: 56 Whitaker View Rd		Case No.:
City: Fairview	State: NC	Zip: 28730
Lender: Bank of Frisco		



Other

Comment:



Other

Comment:



Other

Comment:
DOG ROOM

Borrower: Coco Jones		File No.:	01062025Warbler
Property Address: 56 Whitaker View Rd		Case No.:	
City: Fairview	State: NC	Zip: 28730	
Lender: Bank of Frisco			

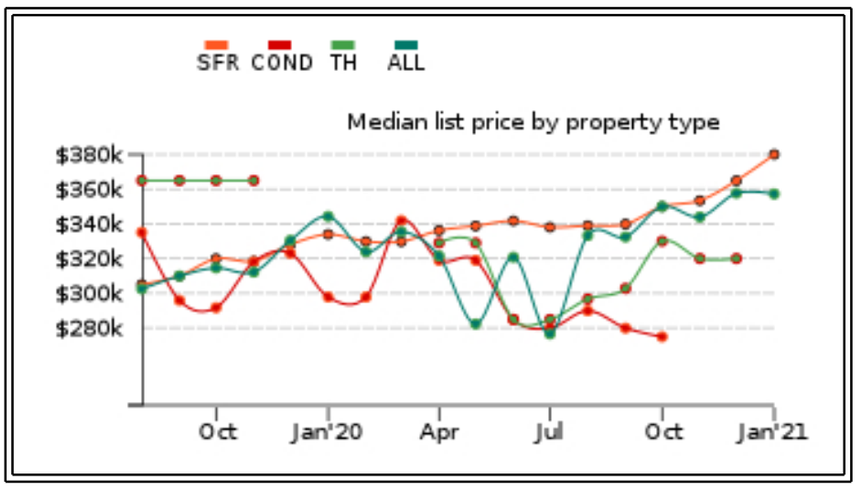

Median List Price by Property Type

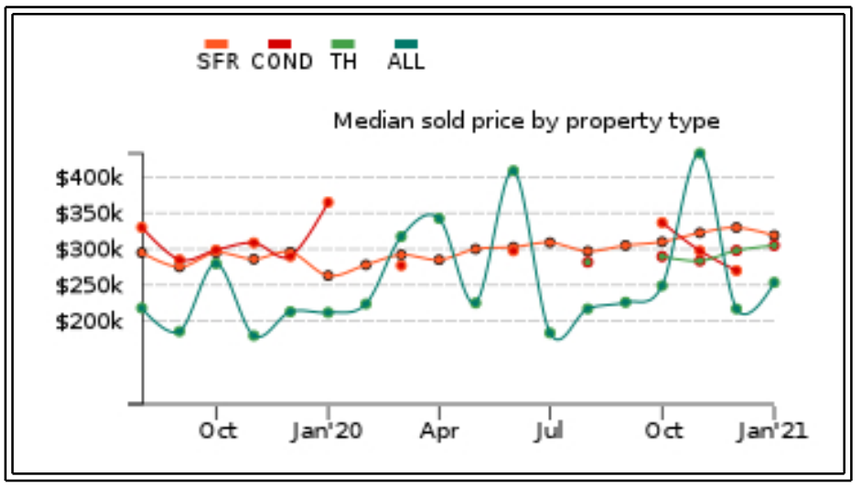

Median Sold Price by Property Type

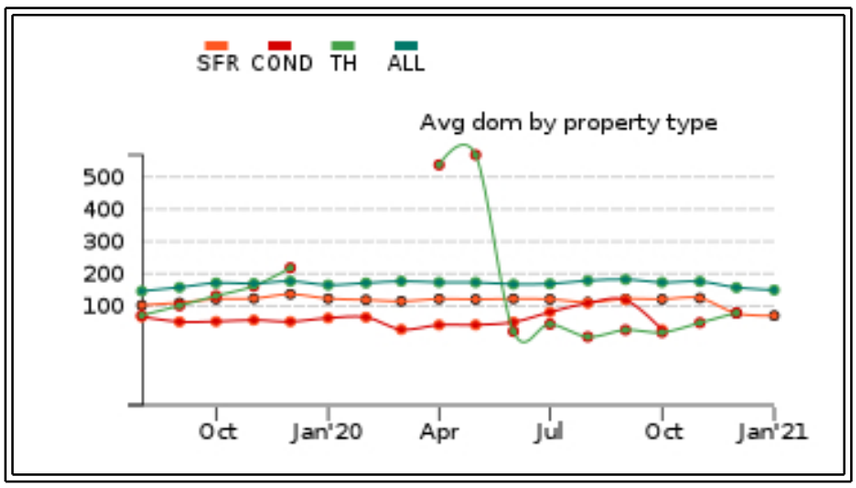

Average Days on Market by Property Type

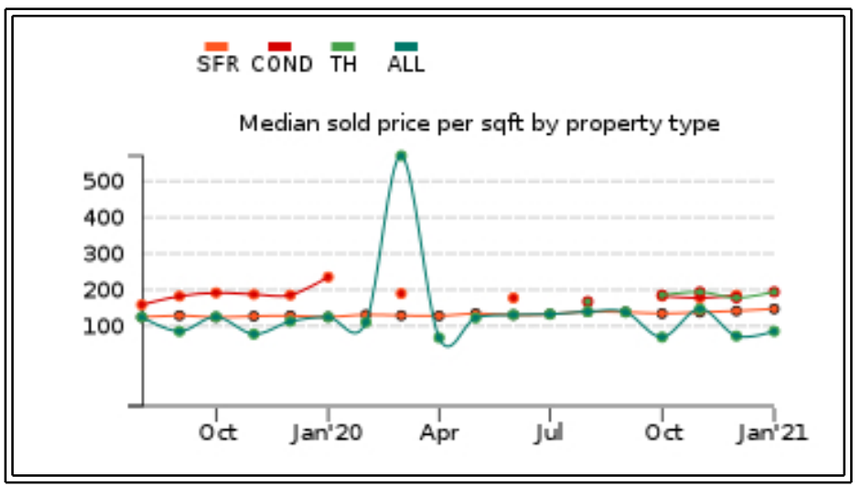

Median Sold Price per Sqft by Property Type

Borrower: Coco Jones		File No.:	01062025Warbler
Property Address: 56 Whitaker View Rd		Case No.:	
City: Fairview	State: NC	Zip: 28730	
Lender: Bank of Frisco			

TALCB
TEXAS APPRAISER LICENSING & CERTIFICATION BOARD

Certified Residential Real Estate Appraiser

Appraiser: **Jeremy Lloyd Staudenmaier**

License #: **TX 1338425 R** License Expires: **07/31/2023**

Having provided satisfactory evidence of the qualifications required by the Texas Appraiser Licensing and Certification Act, Occupations Code, Chapter 1103, authorization is granted to use this title: Certified Residential Real Estate Appraiser

For additional information or to file a complaint please contact TALCB at www.talcb.texas.gov.

Chelsea Buchholtz
Commissioner

Client Specific Requirements - The client requires these items be corrected to receive a "pass".

- UAD - APPRAISER - Certification or License Number - should match ASC.gov.
- GSE - (UCDP Fatal) APPRAISER - Certification/License State - is not equal to the Subject Property Address State. (ref. FNM0093, FRE4419)
- UAD - SALES COMP #4 - Proximity to Subject - is not in the proper format. Please enter Comparable Proximity in the format of: numeric up to 2 decimal places _ 'miles' + directional(N, NNE, NE, ENE, E, ...). Example: 1.75 miles NW.
- UAD - SALES COMP #4 - Bathroom Count - Field contains '.5' indicating 5 half baths. The UAD format for 1 half bath is '.1'.
  ☐ I acknowledge that this property has 5 half baths.
- UAD - SALES COMP #4 - Prior Sale Source - is blank.
- UAD - SALES COMP #4 - Prior Sale Data Source Effective Date - is blank.

Errors - These items must be corrected to receive a "pass".

- 1004_05UAD - REPORT - Fair Lending - Comments in the Neighborhood Description contain (CLOSE PROXIMITY) "The neighborhood is within close proximity to shoppoing and neighborhood services and great access to commuting routes.", which could be a violation of fair lending practices. Please revise these comments so that there is no risk of a fair lending violation.
  ☐ The appraiser acknowledges that this rule is not applicable to the report or is addressed in the body of the report.
- 1004_05UAD - APPRAISER - Signature - is blank.
- 1004_05UAD - SALES COMPARABLE NO. 4 - Contract Date - is after the Date of Sale.
- 1004MC_2009 - APPRAISER - Signature - is blank.

Warnings - These items may be incorrect and require your review.

- CRX - 1004_05UAD - SUBJECT - Legal Description - on report (Palm Coast Section 14 Block 00002 Lot 0129), differs from PUBLIC RECORDS (SUBDIV: E M PETTIT CO BLOCK: LOT: SECTION: PLAT: 0044-0173).
- CRX - 1004_05UAD - SUBJECT - Assessor's Parcel # - on report (9696-23-4831-000123), differs from PUBLIC RECORDS (9696-23-4831-00000).
- 1004_05UAD - SUBJECT - Assessor's Parcel Number - is 9696-23-4831-000123, and ACI Insights Listings indicates that the APN is 9696-23-4831-00000. Comment, including an explanation of this difference, is required.
- 1004_05UAD - IMPROVEMENTS - Year Built - is 1986 and ACI Insights Listings indicates that the Year Built is 1987. Comment, including an explanation of this difference, is required.
- 1004_05UAD - SUBJECT - Above Grade Total Bedroom Count - in the appraisal report is 5, and ACI Insights indicates that there are 0 bedrooms labeled on the floorplan/sketch. Please review the report data and floorplan regarding this discrepancy.
- 1004_05UAD - SUBJECT - Above Grade Total Bathroom Count - in the appraisal report is 4.1, and ACI Insights indicates that there are 0.0 bathrooms labeled on the floorplan/sketch. Please review the report data and floorplan regarding this discrepancy.
- 1004_05UAD - REPORT - The keyword "ANSI" was not found in the Additional Features, Condition of the Property, Additional Comments, Sales Comments, or the Beginning or Ending Addendum. The Fannie Mae Selling Guide requires that the ANSI method be used to measure, calculate, and report GLA and non-GLA areas of Subject properties and that all footprint sketches and floor plans must be computer-generated (not hand-drawn) for appraisals with an effective date of April 1, 2022 or later. Please include a comment in the report confirming that the Subject Property was measured according to the ANSI standard.
- CRX - 1004_05UAD - SALES COMPARISON APPROACH - Subject - Site Area (8750 sf) differs from PUBLIC RECORDS (31363 sf).
- 1004_05UAD - SALES COMPARISON APPROACH - Subject View - is RES; and ACI Insights indicates that the view is Residential , Woods, Pastoral. Please review Subject Property data and photos, and verify the Subject Property's view.
- 1004_05UAD - SALES COMPARISON APPROACH - Actual Age - Subject Property's Actual Age is not bracketed by Actual Age values found in Sales Comparables.
- CRX - 1004_05UAD - SALES COMPARISON APPROACH - Subject - Gross Living Area (3686) differs from PUBLIC RECORDS (1844).
- 1004_05UAD - SALES COMPARISON APPROACH - Subject Gross Living Area - is 3686 and ACI Insights Listings indicates that the GLA is 1808.0. Comment, including an explanation of this difference, is required.
- 1004_05UAD - SALES COMPARABLE(S) #1, 2, 3, 4 - Date of Sale - precedes Effective Date of the appraisal by more than 12 months.
- GSE - SALES COMPARABLE NO. 1 - Date of Sale/Time adjustment - is negative or blank, and Property Values Increasing is checked and Date of Sale/Time is at least 9 months in the past. (ref. FNM0632)
- CRX - 1004_05UAD - SALES COMPARABLE NO. 1 - Site Area (8538 sf) differs from PUBLIC RECORDS (49223 sf).
- 1004_05UAD - SALES COMPARABLE(S) #1, 2 - Actual Age - differs by more than 15 years from the subject property and no adjustment has been entered.
- CRX - 1004_05UAD - SALES COMPARABLE NO. 1 - Gross Living Area (3335) differs from PUBLIC RECORDS (1696).
- 1004_05UAD - SALES COMPARABLE NO. 1 - Gross Living Area - is 3335 and ACI Insights Listings indicates that the GLA is 1701 .0. Comment, including an explanation of this difference, is required.
- 1004_05UAD - SALES COMPARABLE(S) #1 - Gross Living Area - differs from the subject property by more than 100 sq.ft. and the adjustment amount is 0 (zero).
- CRX - 1004_05UAD - SALES COMPARABLE NO. 2 - Site Area (7405 sf) differs from PUBLIC RECORDS (22651 sf).
- 1004_05UAD - SALES COMPARABLE NO. 2 - Condition - Adjustment is blank. Description differs from the subject property. If no adjustment is warranted, a zero (0) must be entered.
- CRX - 1004_05UAD - SALES COMPARABLE NO. 2 - Gross Living Area (3268) differs from PUBLIC RECORDS (1855).

- 1004_05UAD - SALES COMPARABLE NO. 2 - Gross Living Area - is 3268 and ACI Insights Listings indicates that the GLA is 1874 .0. Comment, including an explanation of this difference, is required.
- 1004_05UAD - SALES COMPARABLE(S) #2 - Gross Adjustment Percentage - exceeds 15% of Sales Price.
- CRX - 1004_05UAD - SALES COMPARABLE NO. 3 - Site Area (7909 sf) differs from PUBLIC RECORDS (19602 sf).
- GSE - SALES COMPARABLE NO. 3 - Actual Age Adjustment - is positive, however subject is older. (ref. FNM0603, FRE4281)
- 1004_05UAD - SALES COMPARABLE NO. 3 - Condition - Adjustment is blank. Description differs from the subject property. If no adjustment is warranted, a zero (0) must be entered.
- CRX - 1004_05UAD - SALES COMPARABLE NO. 3 - Gross Living Area (3465) differs from PUBLIC RECORDS (1592).
- 1004_05UAD - SALES COMPARABLE NO. 3 - Gross Living Area - is 3465 and ACI Insights Listings indicates that the GLA is 1592 .0. Comment, including an explanation of this difference, is required.
- 1004_05UAD - SALES COMPARISON APPROACH - Subject Date of Prior Sale/Transfer - My research did not reveal any prior sales or transfers for the three years prior is indicated, yet subject prior sale has been entered.
- CRX - 1004_05UAD - SALES COMPARABLE NO. 3 - Price of Prior Sale/Transfer (345365) differs from PUBLIC RECORDS (104500.0).
- 1004_05UAD - RECONCILIATION - Market Value - is not bracketed by the unadjusted Sale Prices of the Comparable Sales.
- GSE - RECONCILIATION - Opinion of Market Value - is ABOVE the unadjusted sales prices of the comparables (settled sales). (ref. FNM0503, FRE4151)
- 1004_05UAD - RECONCILIATION - Effective Date - is older than 4 months (120 days) from the current date.
- 1004_05UAD - SALES COMPARABLE NO. 4 - Data Source(s) - number of days on market is greater than 180.
- GSE - SALES COMPARABLE NO. 4 - Date of Sale/Time adjustment - is negative or blank, and Property Values Increasing is checked and Date of Sale/Time is at least 9 months in the past. (ref. FNM0632)
- CRX - 1004_05UAD - SALES COMPARABLE NO. 4 - Site Area (8777 sf) differs from PUBLIC RECORDS (10019 sf).
- 1004_05UAD - SALES COMPARABLE NO. 4 - Site Size - is 8777 SF, and ACI Insights Listings indicates that the Site Size is 10019.0 sf.
- GSE - SALES COMPARABLE NO. 4 - Adjustment for Quality of Construction - appears to be in the incorrect direction. (ref. FNM0624, FRE4280)
- 1004_05UAD - SALES COMPARABLE NO. 4 - Number of Bedrooms - differs from the subject by 3 or more.
- CRX - 1004_05UAD - SALES COMPARABLE NO. 4 - Gross Living Area (4032) differs from PUBLIC RECORDS (1959).
- 1004_05UAD - SALES COMPARABLE NO. 4 - Gross Living Area - is 4032 and ACI Insights Listings indicates that the GLA is 1959 .0. Comment, including an explanation of this difference, is required.
- 1004_05UAD - REPORT - PHOTOS - ACI Insights detected that a photo on the SUBJECT_REAR, page contains patio_deck_damage, severity_immaterial, indicating possible damage to the Subject Property. Comment, including a description of the observed damage, is required.
- 1004_05UAD - REPORT - PHOTOS - ACI Insights detected that a photo on the INT3KLBLIVINGAREA, page contains face_frame, logo, indicating a possible compliance issue. Please blur the item(s) found or retake the photo.
- 1004_05UAD - REPORT - PHOTOS - ACI Insights detected that a photo on the INT3AR3_PHOTO_1, page contains siding_damage, indicating possible damage to the Subject Property. Comment, including a description of the observed damage, is required.
- 1004_05UAD - REPORT - PHOTOS - ACI Insights detected that a photo on the INT3AR3_PHOTO_1, page contains animal_farm, person, face_person, indicating a possible compliance issue. Please blur the item(s) found or retake the photo.
- 1004_05UAD - REPORT - PHOTOS - ACI Insights detected that a photo on the INT3AR3_PHOTO_2, page contains animal_farm, watermark, indicating a possible compliance issue. Please blur the item(s) found or retake the photo.
- 1004_05UAD - REPORT - PHOTOS - ACI Insights detected that a photo on the INT3AR4_PHOTO_1, page contains wall_damage, severity_immaterial, indicating possible damage to the Subject Property. Comment, including a description of the observed damage , is required.
- 1004_05UAD - REPORT - PHOTOS - ACI Insights detected that a photo on the INT3AR4_PHOTO_3, page contains face_art, watermark, indicating a possible compliance issue. Please blur the item(s) found or retake the photo.
- 1004_05UAD - REPORT - PHOTOS - ACI Insights detected that a photo on the INT3AR5_PHOTO_3, page contains animal_pet, indicating a possible compliance issue. Please blur the item(s) found or retake the photo.
- 1004_05UAD - REPORT - PHOTOS - ACI Insights detected that a photo on the INT3AR7_PHOTO_1, page contains animal_farm, indicating a possible compliance issue. Please blur the item(s) found or retake the photo.
- 1004_05UAD - REPORT - PHOTOS - ACI Insights detected that a photo on the INT3AR7_PHOTO_2, page contains animal_farm, indicating a possible compliance issue. Please blur the item(s) found or retake the photo.
- 1004_05UAD - REPORT - PHOTOS - ACI Insights detected that a photo on the INT3AR7_PHOTO_3, page contains face_frame, animal_pet, indicating a possible compliance issue. Please blur the item(s) found or retake the photo.

Information - These items typically require comment.

- UAD - SALES COMP #1 - Actual Age - Adjustment is blank. Description differs from the subject property. If no adjustment is warranted, a zero (0) must be entered.
- UAD - SALES COMP #1 - Condition - Adjustment contains a zero (0). Description is the same as the subject property. If no adjustment is warranted, the field must be left blank.

- UAD - SALES COMP #1 - Extra Item Line 2 - Adjustment is blank. Description differs from the subject property. If no adjustment is warranted, a zero (0) must be entered.
- UAD - SALES COMP #2 - Condition - Adjustment is blank. Description differs from the subject property. If no adjustment is warranted, a zero (0) must be entered.
- UAD - SALES COMP #2 - Extra Item Line 2 - Adjustment is blank. Description differs from the subject property. If no adjustment is warranted, a zero (0) must be entered.
- UAD - SALES COMP #3 - Condition - Adjustment is blank. Description differs from the subject property. If no adjustment is warranted, a zero (0) must be entered.
- UAD - SALES COMP #3 - Extra Item Line 2 - Adjustment is blank. Description differs from the subject property. If no adjustment is warranted, a zero (0) must be entered.
- UAD - SALES COMPARABLE(S) #4 - Data Source(s) - MLS is not in the correct format. MLS should be reported as the abbreviated MLS name, # and Listing identifier. (Ex. XYZMLS #123)
- UAD - SALES COMP #4 - Site - Adjustment is blank. Description differs from the subject property. If no adjustment is warranted, a zero (0) must be entered.
- UAD - SALES COMP #4 - Extra Item Line 1 - Adjustment is blank. Description differs from the subject property. If no adjustment is warranted, a zero (0) must be entered.
- UAD - SALES COMP #4 - Extra Item Line 2 - Adjustment is blank. Description differs from the subject property. If no adjustment is warranted, a zero (0) must be entered.